

Scotland's Marine Protected Area network

Owen McGrath Scottish Natural Heritage



© Richard Snucksmith - Fireworks anemone (Pachycerianthus multiplicatus), Loch Duich



© Paul Kay

Presentation overview:

- Developing the Scottish Marine Protected Area network .
- Stakeholder engagement.
- Exploring new ways to engage the public.



© Paul Kay

Developing the Scottish Marine Protected Area network:

- Responsibility of Scottish Ministers.
- Part of three pillar approach.
species, spatial, wider seas policies.
- Complement existing network.

Roles:



marinescotland



Scottish Natural Heritage
All of nature for all of Scotland



marinescotland
science

Territorial waters <12NM

Offshore waters >12NM

Scientific advice





© Paul Kay

Scottish MPA network overview:

- 150+ existing protected areas.
- 33_x possible Nature Conservation MPAs.
- 4_x MPA search locations progressed in 2014.

Existing protected area network

PRINCIPAL COMPONENTS formally designated areas

Nature
Conservation MPAS

Marine Natura sites
(SACs and SPAs)

SSSIs with
marine components

Ramsar sites with
marine components

**MPA
NETWORK**

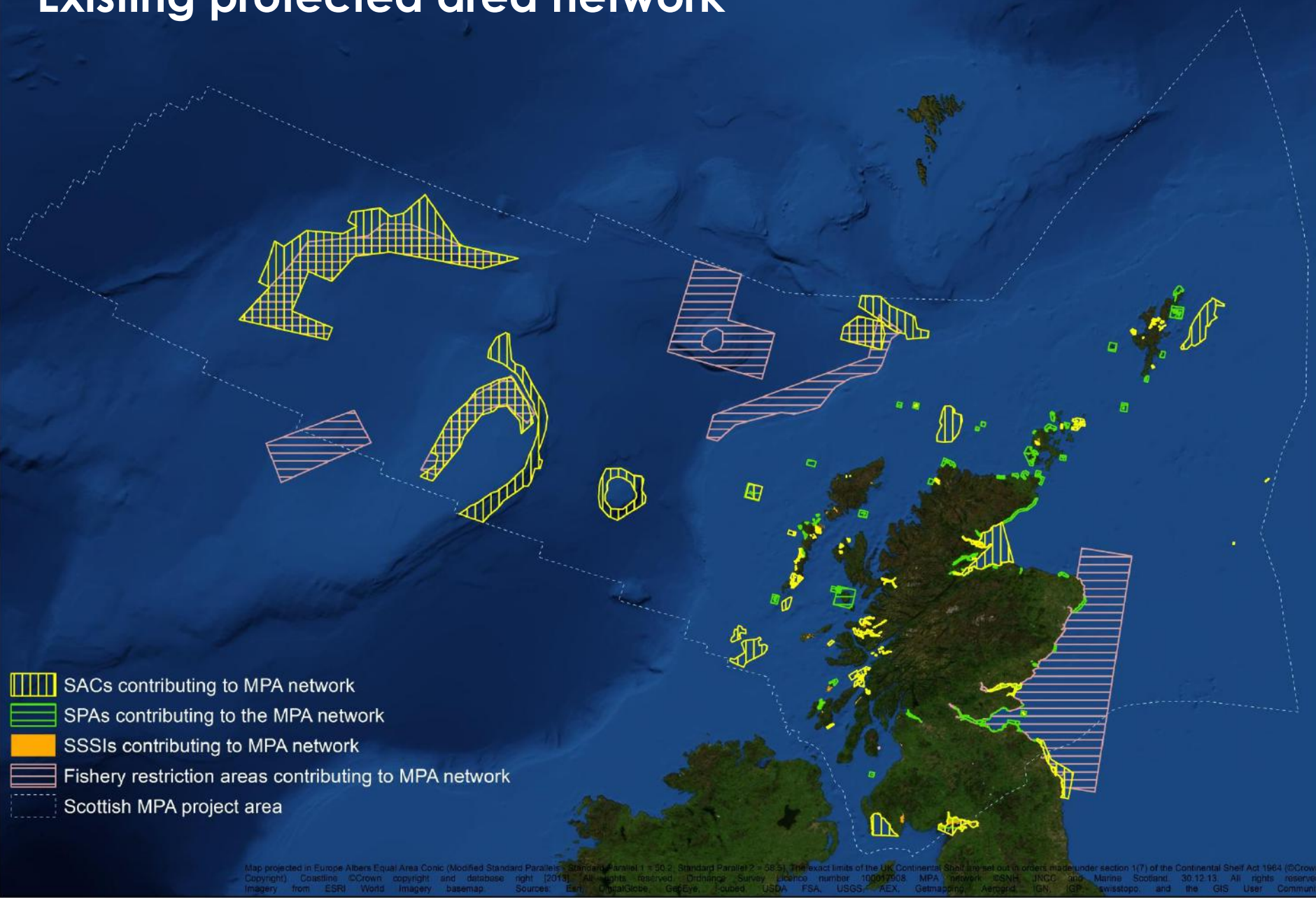
OTHER POSSIBLE CONTRIBUTIONS

Demonstration and
Research MPAs

Historic MPAs¹

Other area-based
measures¹

Existing protected area network





© Paul Kay

33x possible Nature Conservation MPAs

- Science led process.
- 5 stage approach to identification .
- 41 MPA search features (+ geodiversity interests).
- Multi-feature approach to site selection.

33 x possible Nature Conservation MPAs



Possible Nature Conservation MPA (pMPA)

Map projected in Europe Albers Equal Area Conic (Modified Standard Parallel 1 = 50.2; Standard Parallel 2 = 58.5). The exact limits of the UK Continental Shelf are set out in orders made under section 1(7) of the Continental Shelf Act 1964 (©Crown Copyright). Coastline ©Crown copyright and database right [2018]. All rights reserved. Ordnance Survey Licence number 100017008. MPA network ©SNH, JNCC and Marine Scotland 30.12.13. All rights reserved. Imagery from ESRI World Imagery basemap. Sources: Esri, DigitalGlobe, GeoEye, i-cubed, USDA, FSA, USGS, AEX, Getmapping, Aergrid, IGN, IGP, swisstopo, and the GIS User Community

27 x Third party MPA proposals

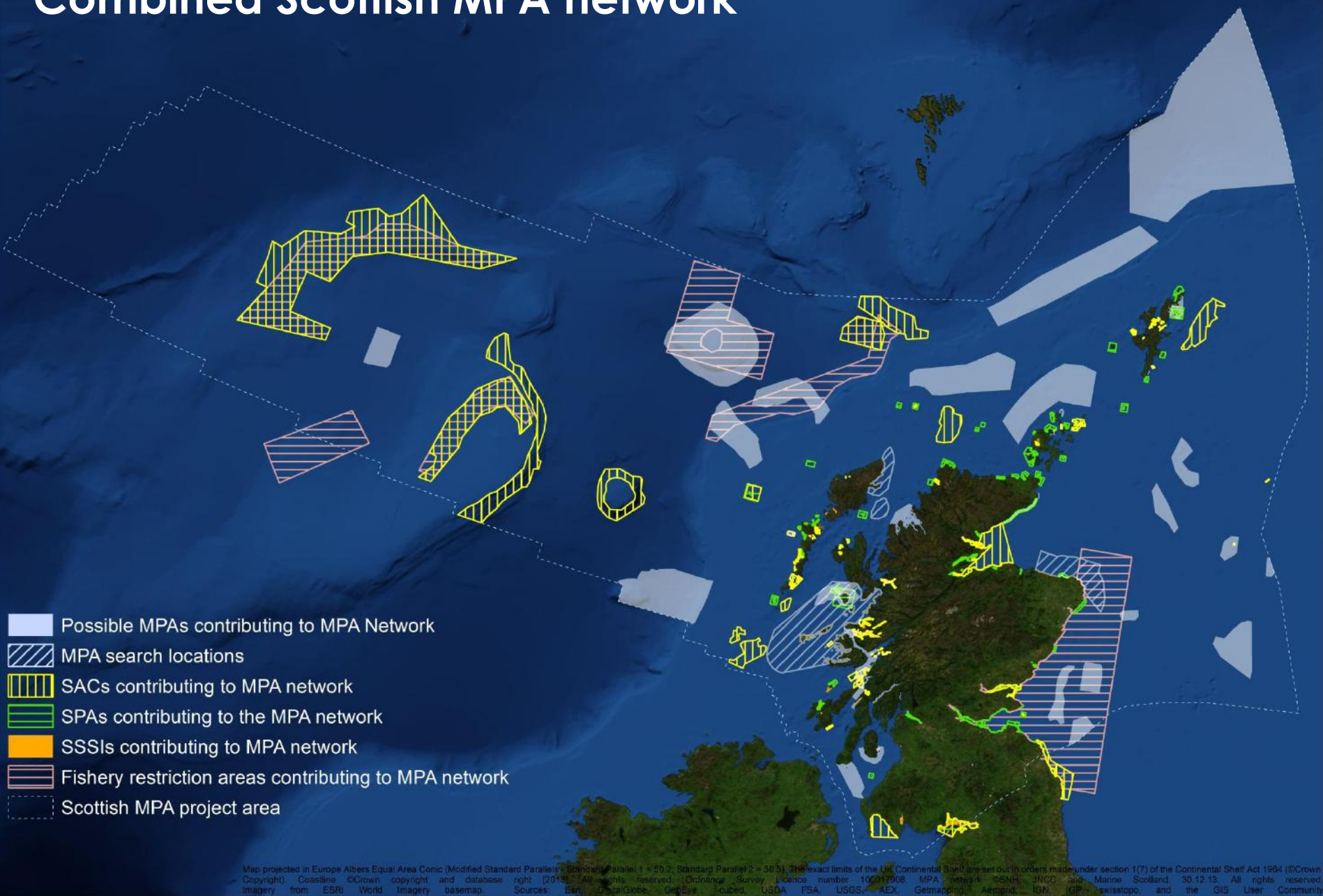


4 x MPA Search Locations



Map projected in Europe Albers Equal Area Conic (Hemisphere: Northern, Standard Parallel 1 = 50.2, Standard Parallel 2 = 50.5). The exact limits of the UK Continental Shelf are set out in orders made under section 1(7) of the Continental Shelf Act 1964 (© Crown Copyright). Coastline: © Crown copyright and database right [2013]. All rights reserved. Ordnance Survey Licence number: 100017906. MPA network: © SNH, INOC and Marine Scotland, 30.12.13. All rights reserved. Imagery from: ESRI, World Imagery, basemap, sources: Esri, DigitalGlobe, GeoEye, AeroGRID, USDA, FSA, USGS, AEX, GeoMapping, AeroGRID, IGN, IGP, swisstopo, and the GIS User Community

Combined Scottish MPA network



Stakeholder engagement



Stakeholder engagement

- Marine Strategy Forum.
- National Stakeholder Workshop series.
- Bilateral sector/ interest group meetings.



5th National MPA
stakeholder workshop

Stakeholder engagement

- 2013 *Planning Scotland Seas* consultation.
- Pre-consultation events.
- 50 + consultation events.
- Online resources.
- Ongoing engagement.



Kirkwall, Orkney MPA
consultation event



Exploring new ways to engage the public





High definition video of Scotland's seas



Scottish Natural Heritage
Dualchas Nàdair na h-Alba

All of nature in Scotland
Gach nàdar ann an Alba



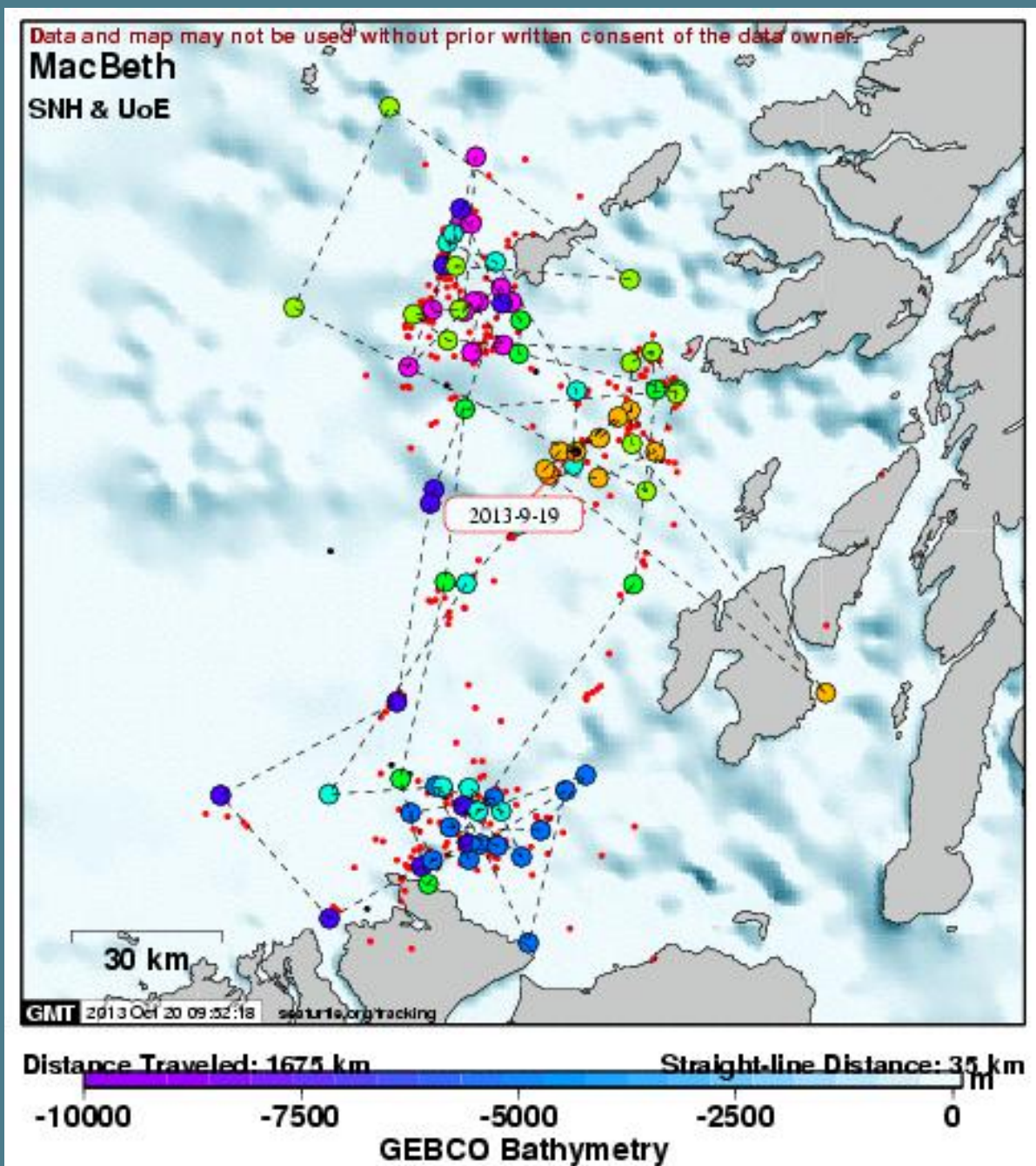
The hidden world of Scotland's seas.


View at: www.snh.gov.uk/mpa-consultation or
www.jncc.defra.gov.uk/page-5469

Basking shark tagging – live satellite tracking



Basking shark tagging – tracking page





2014 - camera sled trials

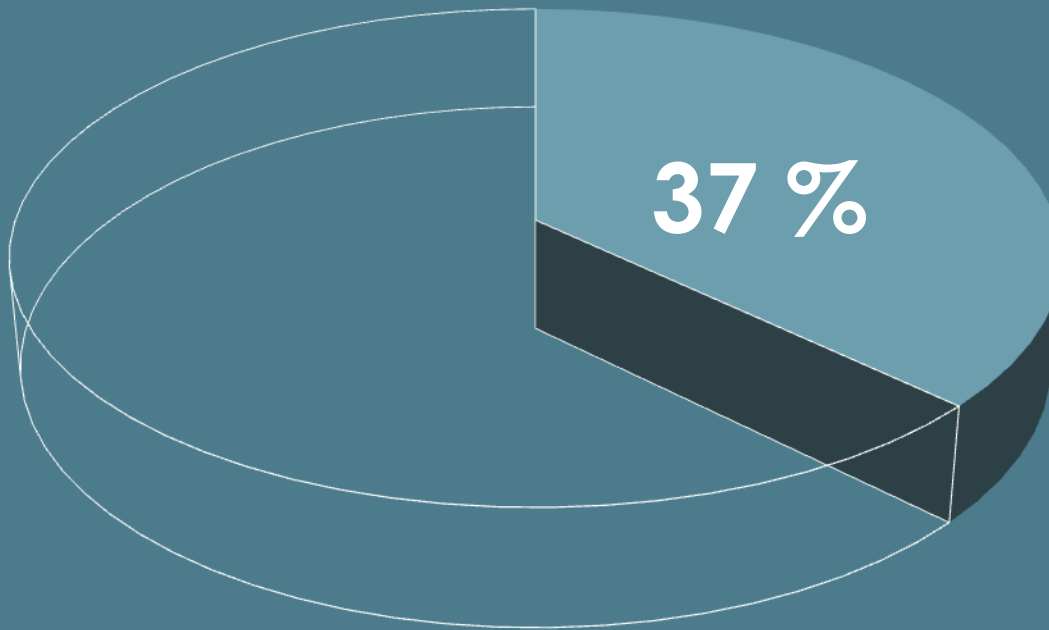
Virtual dives



Are these communication tools worth developing?

Q: Are you aware that Scotland has Marine Protected Areas?

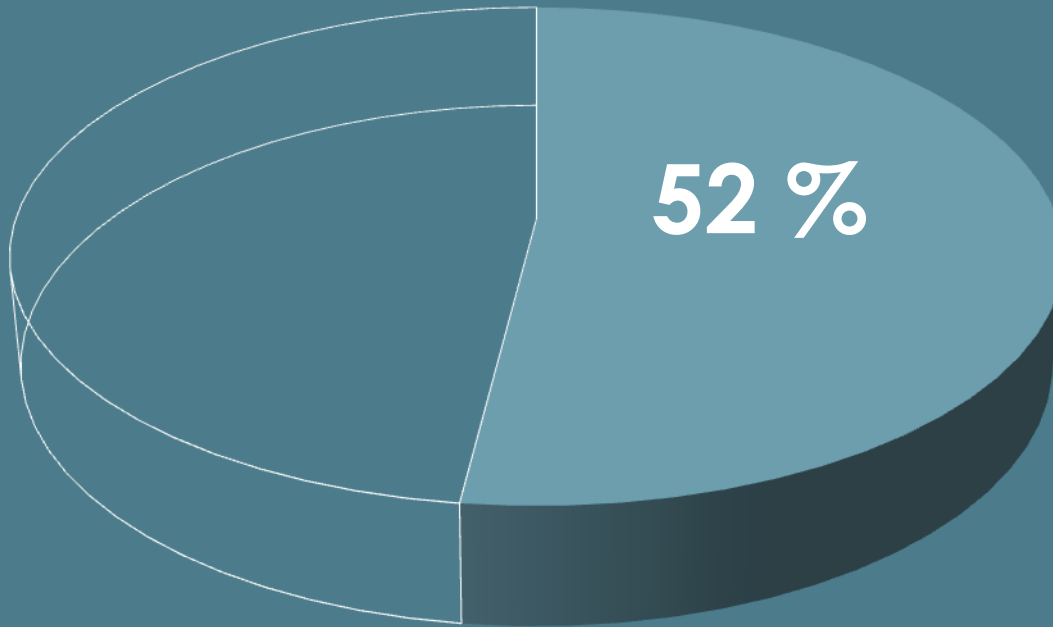
February 2013



Yes

Q: Are you aware that Scotland has Marine Protected Areas?

October 2013





© Paul Kay

Scotland's Marine Protected Area network

Owen McGrath Scottish Natural Heritage