



# Marine Management Organisation



## Marine planning in England: an update

- Progress in England's marine plan areas
  - Adopted plans (East and South)
  - Developing plans (SE, SW, NW, NE)
- Current projects to support marine planning
- Get involved in the debate:
  - Iteration 3 engagement for SE, SW, NW, NE plans:
    - Workshops (29 January – 28 February 2019)
    - Online engagement (21 January – 29 March 2019)
  - Monitoring surveys for East and South Marine Plans (close 25 January)



# Progress: adopted plans (East and South)

## Summer 2018

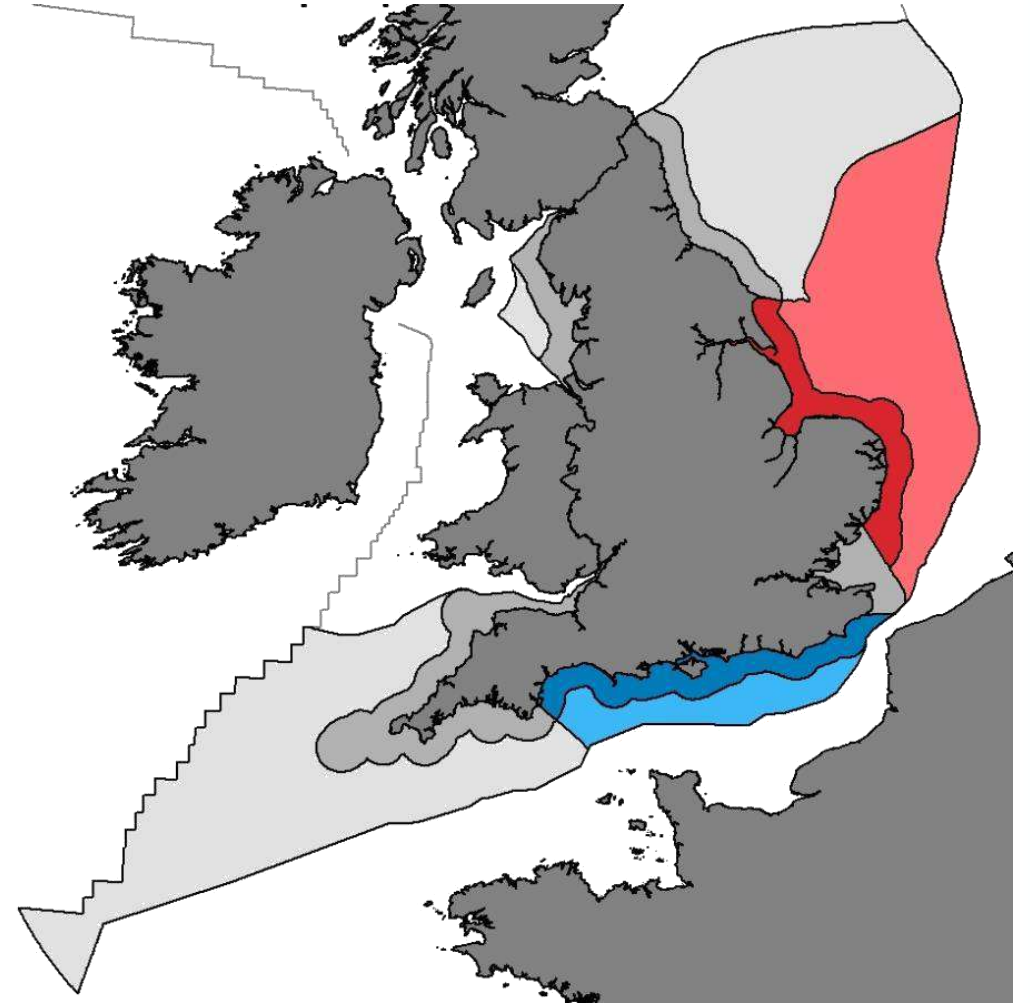
- South Inshore and Offshore Marine Plans adopted

## Autumn / Winter 2018

- Implementation training sessions
  - East and South Marine Plan users
- Monitoring surveys
  - East and South marine Plan users

## Spring 2019



- Monitoring surveys
  - East and South Marine Plan users



# Marine plan implementation (East and South)



- 50 Local Planning Authorities
- 18 Ports
- 22 Coastal Forums
- 2 Other decision makers (EA & NE)



# Monitoring update

- We monitor adopted marine plans, supporting ongoing improvement
- Statutory requirement to monitor and report to Parliament on a 3-yearly basis for each adopted marine plan
- The reports present a wide range of data, including from annual surveys
- Monitoring surveys 2019:
  - Two: one South, and one East
  - Online, mobile and tablet-friendly format, takes around 15 mins
  - Live until **this Friday 25 January**: take part, and tell us your views!

<https://marinedevelopments.blog.gov.uk/2018/12/11/have-your-say-on-marine-planning/>

# Progress: developing plans (SE, SW, NW, NE)

## Spring / Summer 2018

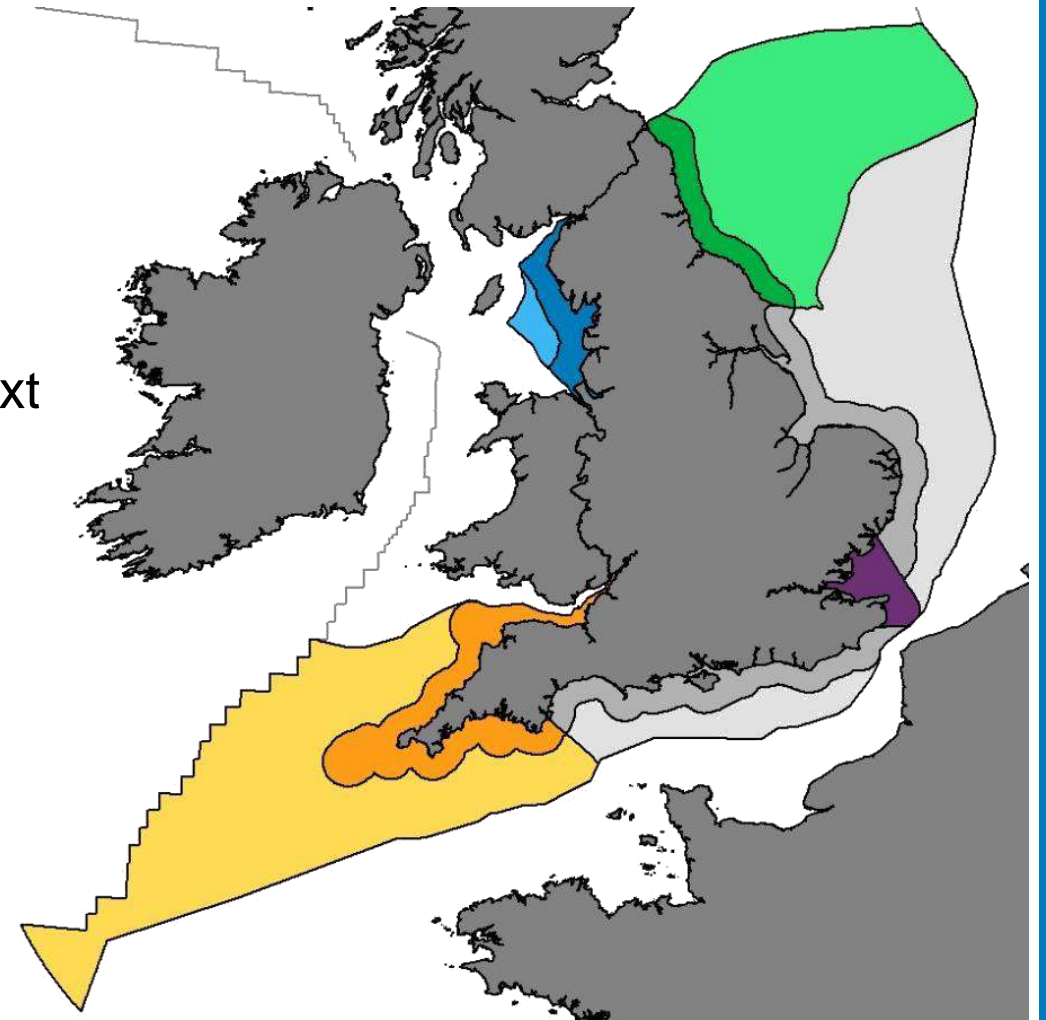
- Iteration 2 workshops
  - feedback on draft Visions and Policy Options to address plan area issues
- Summer engagement
  - feedback on a range of policies and supporting text

## Spring 2019

- Iteration 3
  - Online engagement 21 Jan – 29 March 2019
  - Workshops 29 Jan – 28 Feb 2019
  - Preferred policies
  - Implementation text

## Next steps

Consultation on the draft marine plans



# NW/NE/SW/SE Marine plan production timeline

Key Milestones	Date
Approval of Statement of Public Participation (SPP)	June 2016
Call for issues with supporting evidence	July 2016
Engagement on the first products - Iteration 1	Spring 2017
Engagement on the second products - Iteration 2	Spring 2018
Engagement on the third products - Iteration 3	Spring 2019
Secretary of State approves draft marine plans prior to consultation	Autumn 2019
Public consultation starts (for 14 weeks)	Winter 2019/2020
Secretary of State approves final marine plans for adoption - SW, SE, NW, NE	Autumn 2020
Publish adopted marine plans	Winter 2020

# Marine planning: current projects

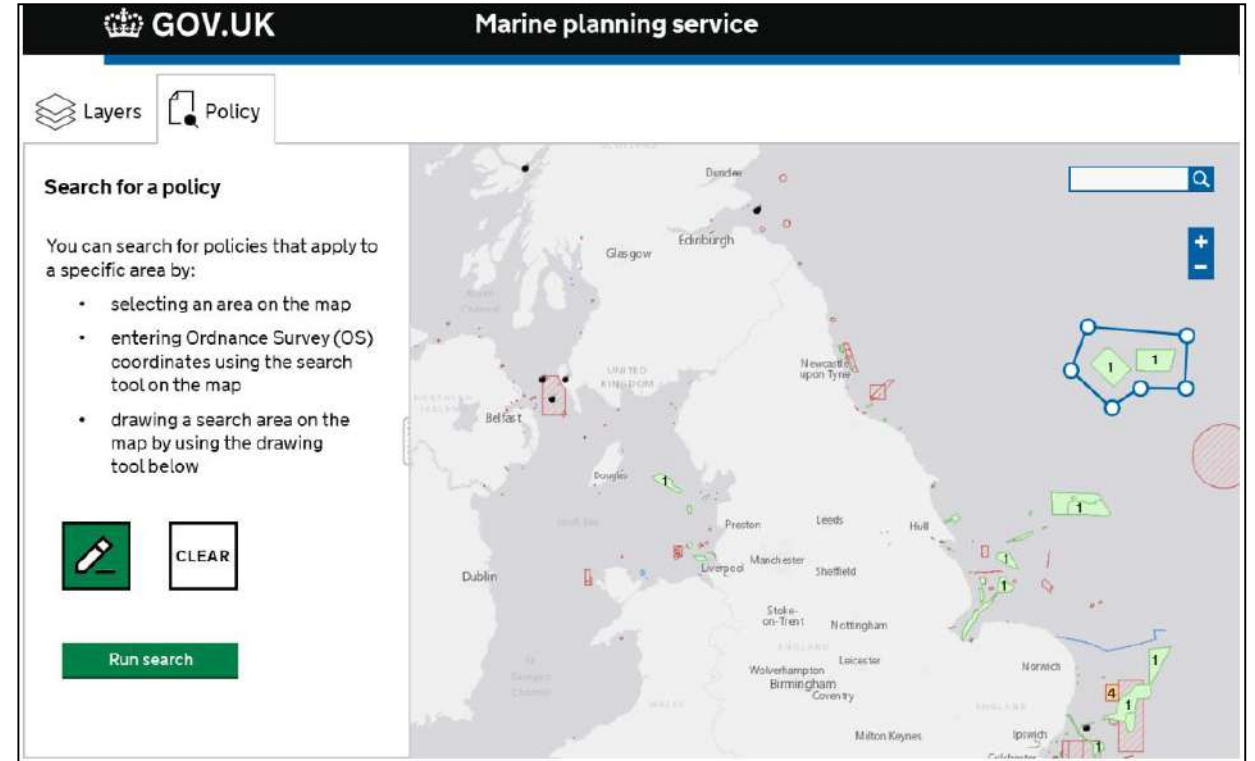
- Digital marine planning
- Evidence projects to support marine planning, examples:
  - External decision making and implementation mapping of marine plans
  - Enhancing stakeholder engagement
  - South West Partnership for Environment and Economic Prosperity



# Digital marine planning

## Alpha Phase completed November 2018

- Building on the outputs of the Discovery Phase, analysis of user needs and creation of prototypes
- Continued user research, using prototypes to refine the final product to be developed
- Final proposal for the new digital marine planning system
- Beta phase (timing TBC) – system developed





# External decision making and implementation mapping of marine plans

## Findings

- Identified relevant parties and decisions
  - Government departments 7
  - Agencies and other public bodies 22
  - Relevant decisions 59
- All respondents (14 organisations) use marine plans to inform decisions
- Categorised decisions into 7 types e.g. management measures
- Established process diagrams for each decision category, supporting implementation

## Recommendations

- Clearer communication of report finding to support consenting and permitting processes
- Closer engagement with government departments



# Enhancing stakeholder engagement

## 2 Phases



### 1. Investigate stakeholder...

- ...awareness, understanding, experience and views of past communication and engagement
- ...drivers, motivations and ability to engage in current and future contexts.

### 2. Work with coastal partnerships to...

- ...test current and newly proposed techniques to reach a wider audience more effectively
- ...test current and newly proposed techniques to work collaboratively and more effectively across borders.



# South West Partnership for Environment and Economic Prosperity

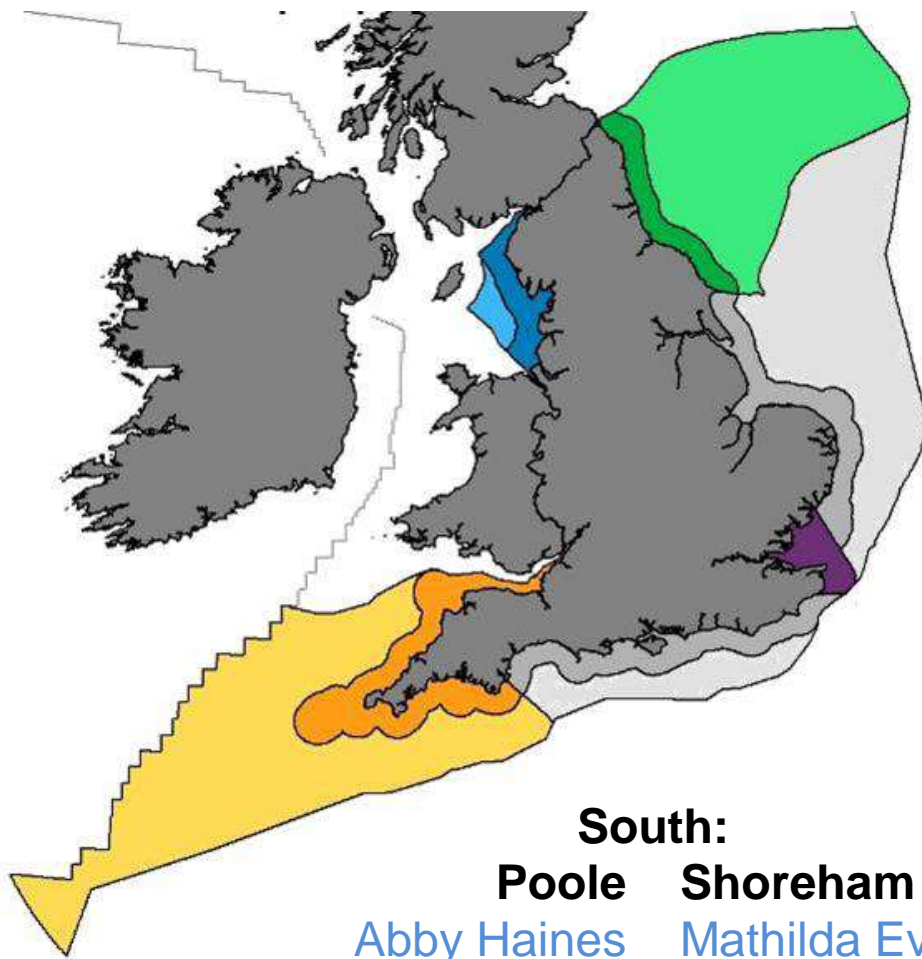
- 5-year NERC-funded programme, led by UoE, UoP, PML, with a suite of impact projects
- One impact project is a collaboration between PML and the MMO, focusing on climate change model predictions for the SW marine plan area from 2021 to 2041 for variables including temperature, pH, chlorophyll
- Modelling expertise provided by PML – data and draft report under review
- Outputs will inform development of the SW marine plan

The logo for 'swEEP' is displayed in a stylized font. The letters 's', 'w', and 'e' are in a dark teal color, while the 'E' is a light teal. The 'P' is a dark teal. A vertical line of color, transitioning from green at the top to yellow at the bottom, runs through the 'w' and 'e'.

# Marine Planning coastal contacts

**North west:**  
**Preston**  
[Joe Smithyman](#)  
02080 266 112

**South west:**  
**Plymouth**  
[Alex Curd](#)  
02085 654 835  
**Bristol**  
[Amy Willcocks](#)  
02078 955 620



**North east:**  
**Newcastle**  
[Kathleen Telford](#)  
02080 265 325

**East:**  
**Beverley** [Amy Balding](#)  
02080 268 621  
**Lowestoft**  
[Eleanor Jonhston](#)  
02080 266 939

**South east:**  
**London**  
[Tom Pavitt](#)  
02082 258 857

**South:**  
**Poole** [Abby Haines](#)  
02080 265 506  
**Shoreham** [Mathilda Evans](#)  
02082 256 642

# Get involved in the debate

- **Iteration 3 engagement of SW, SE, NW, NE plans**
  - Workshops 29 January and 28 February 2019, book via Eventbrite  
<https://www.eventbrite.co.uk/o/marine-management-organisation-6637965761>
  - Online engagement runs from 21 Jan until 29 March 2019  
<https://www.gov.uk/government/publications/marine-planning-iteration-3-engagement-for-the-north-east-north-west-south-east-and-south-west-marine-plan-areas?xxx>
- **Monitoring surveys close this Friday 25 January:**
  - East Marine Plans monitoring survey  
[https://defragroup.eu.qualtrics.com/jfe/form/SV\\_6tJ4drKqiA7WxPT](https://defragroup.eu.qualtrics.com/jfe/form/SV_6tJ4drKqiA7WxPT)
  - South Marine Plans monitoring survey  
[https://defragroup.eu.qualtrics.com/jfe/form/SV\\_9sLlkxQFbmcFEtn](https://defragroup.eu.qualtrics.com/jfe/form/SV_9sLlkxQFbmcFEtn)
- **Implementation training** [planning@marinemanagement.org.uk](mailto:planning@marinemanagement.org.uk)
- **Marine planning newsletter**  
<https://www.us10.list-manage.com/subscribe?u=ab1c7ee88ca09c8ad43de6922&id=26c2e6fa5b>