

#CoastalFutures23

25-26 January, London & livestream



*Our Ocean and Coastal Future
for the Next Decade*





30th annual conference

Coastal Futures 2023

*Our Ocean and Coastal Future
for the Next Decade*



SESSION 6

Marine Protected Areas (MPAs): From Paper to Protection

CHAIR
Sue Gubbay

25th & 26th January, 2023 | Royal Geographical Society, London & online



www.coastal-futures.net



@CF_conf



#CoastalFutures23



30th annual conference

Coastal Futures 2023

*Our Ocean and Coastal Future
for the Next Decade*



SESSION 6

Marine Protected Areas (MPAs): From Paper to Protection

**Dr Simon Cripps,
Wildlife Conservation Society**

***A Global Perspective on the UK reaching
30x30 targets***

25th & 26th January, 2023 | Royal Geographical Society, London & online



www.coastal-futures.net



@CF_conf



#CoastalFutures23

A GLOBAL PERSPECTIVE ON THE UK REACHING 30X30 TARGETS

Coastal Futures Conference 2023




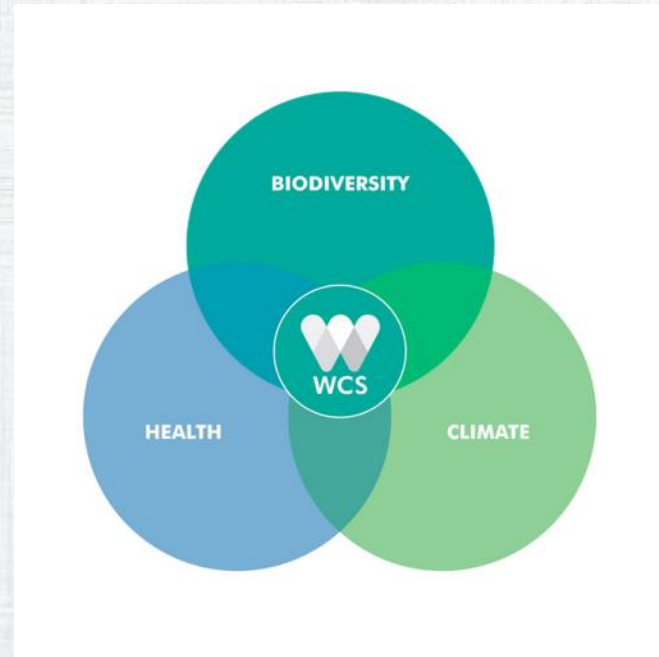
DISCOVER
PROTECT
INSPIRE

Dr. Simon Cripps
Executive Director – Marine Conservation

WILDLIFE CONSERVATION SOCIETY



- > 125 years
- 60 countries (26 marine)
- 5,000 staff
- Bronx Zoo HQ
- Zoos & Global Conservation Programme
- One of world's largest global implementers



CONCLUSIONS

- 30x30 is THE big conservation initiative of this century (though imperfect and poorly defined) taken together with other CBD targets.
- It's not just about the numbers (quality vs quantity).
- To restore the health and productivity of our seas the governments in the UK appear to have some way to go to achieve 30x30. Revised CBD action plans are a great opportunity to match rhetoric to delivery here and in ODA countries.

CONTENTS

- Background to the 30x30 decision.
- What 30x30 is and what it isn't – quality.
- What we need to do about it - UK



BACKGROUND - An historic CBD

- 2010 – Aichi Target 11 of 10% marine - not enough.
- 2016 IUCN reflected a groundswell 10 ^ 30%.
- HAC for Nature & People – Costa Rica, France & UK. >100 countries
 - “To halt the accelerating loss of species, and protect vital ecosystems that are the source of our economic security.”
- Global Ocean Alliance – UK, > 73 countries
- At CBD Montreal 195 governments pledged to protect at least 30% of sea and land by 2030 – 30x30 (Target 3) + 22 other targets.
 - Part of the Post-2020 Global Biodiversity Framework (post Aichi targets)




Lord Goldsmith and Ministers calling for high ambitions and 30% at CBD

30 x 30



- 8.1% currently in MPAs – 2.4% fully or highly protected.
- An increase to at least 30% = 11 x USA.
- Other elements in the Post 2020 Global Biodiversity Framework important.
 - quality, indicators, monitoring framework, ecological integrity, restoration, spatial planning and equity.
- Weak on subsidies and fishing impacts.
- All countries including UK have to produce revised action plans (NBSAPs) – an opportunity to catch up.



<https://mpatlas.org/zones>

PRINCIPLES FOR SUCCESS OF 30x30 (quality vs quantity)



1. Benefits – tangible benefits for both nature and people.
2. Location – scientifically defined priority areas.
3. Rights – centering the human rights of local communities.
4. Enabling instruments – support for vital underpinning elements, e.g. sustainable finance & nutrition.
5. Longevity – sustained not short-term wins.
6. Reality – effective management and measurable impacts.



Glovers Reef MPA, Belize

DEFINITION OF AREA BASED PROTECTION – MPAs and OECMs



- MPAs: IUCN category I – VI
- OECM: Other effective area based conservation measures
 - Not just managed fisheries.
- Indigenous Peoples areas.
- Still debate as to what will count towards 30x30.
 - Key topic at CoP16 in 2024
- Monitoring framework and indicators also policy opportunities.



Identify



Design



Advocate /
support



Designate



Plan



Management

Chile

- Total EEZ: 3,668,776 km²
- MPA Area: 208,016 km²
- Current 41%. Expected 46.6%

Bangladesh

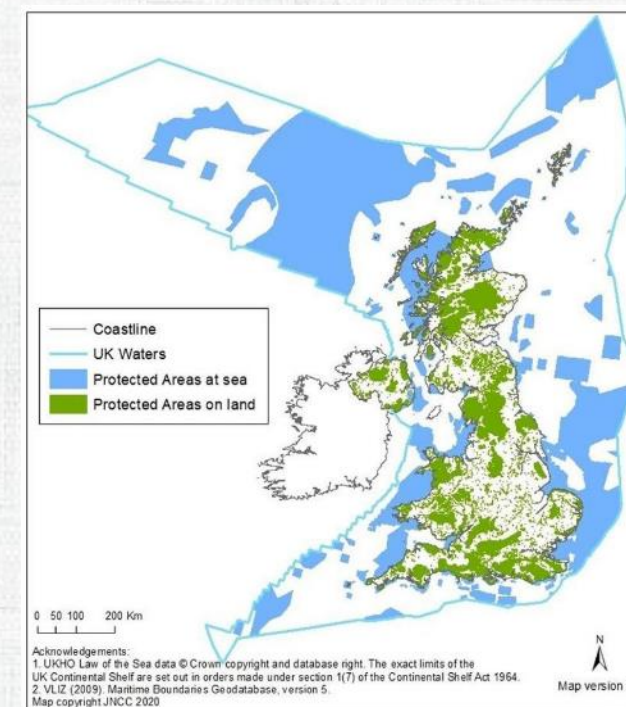
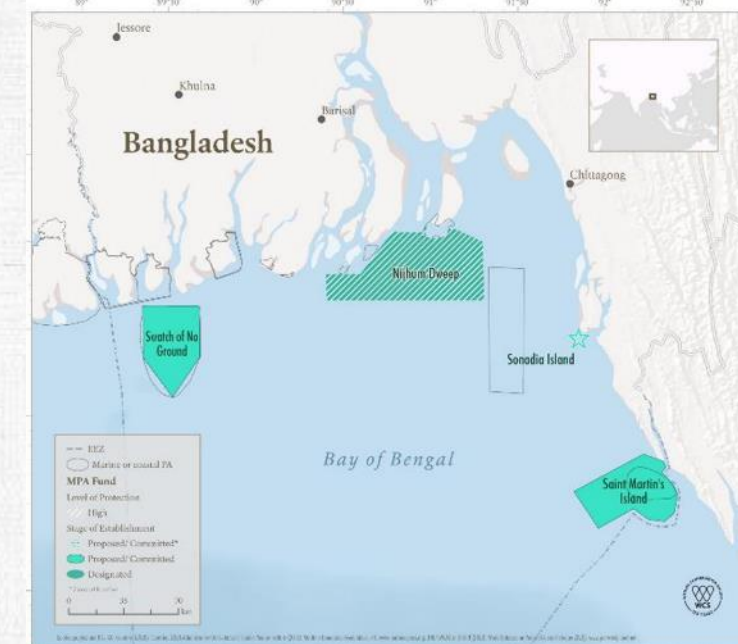
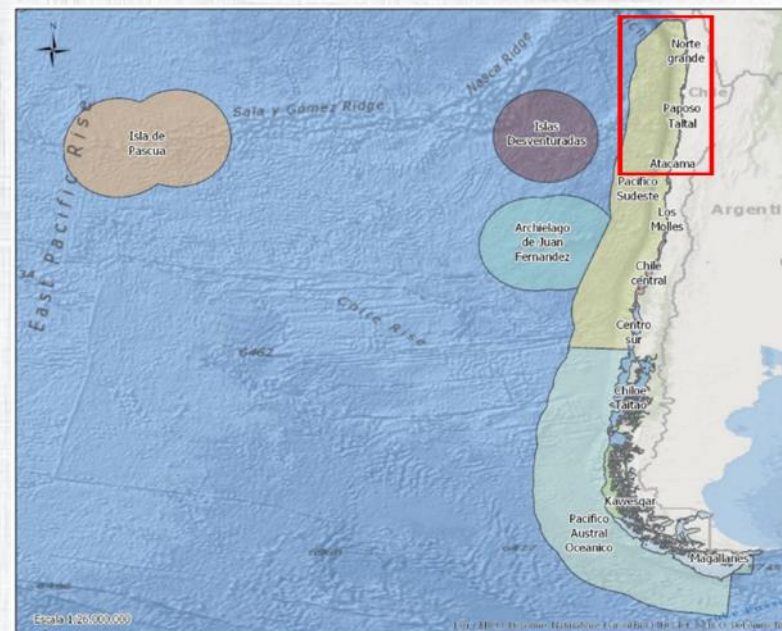
- Total EEZ: 118,813 km²
- MPA area: 1,735 km²
- Current 5.5%. Expected 10%

Gabon

- Total EEZ: 201,759 km²
- Baseline MPA area: 1,000 km²
- Current 26%. Expected 30+%

UK (JNCC)

- Total EEZ: 885,430 km²
- Baseline MPA area: 338,545 km²
- Current (8% WCSL Eng) - 38% (JNCC UK)



UK MPAs – leader or laggard?



UK MPA designations:

SAC, SPA, MCZ, EMS, NCMPS, Ramsar etc.

MPAs: A features based approach - through Habitats Risk Assessments.

Regulation and enforcement left to the IFCAs based on fisheries only activities on “conservation objectives”, i.e. features.

What then is the actual UK 30x30 progress?

Is there alignment between what UK international teams preach and domestic teams are able to practice?

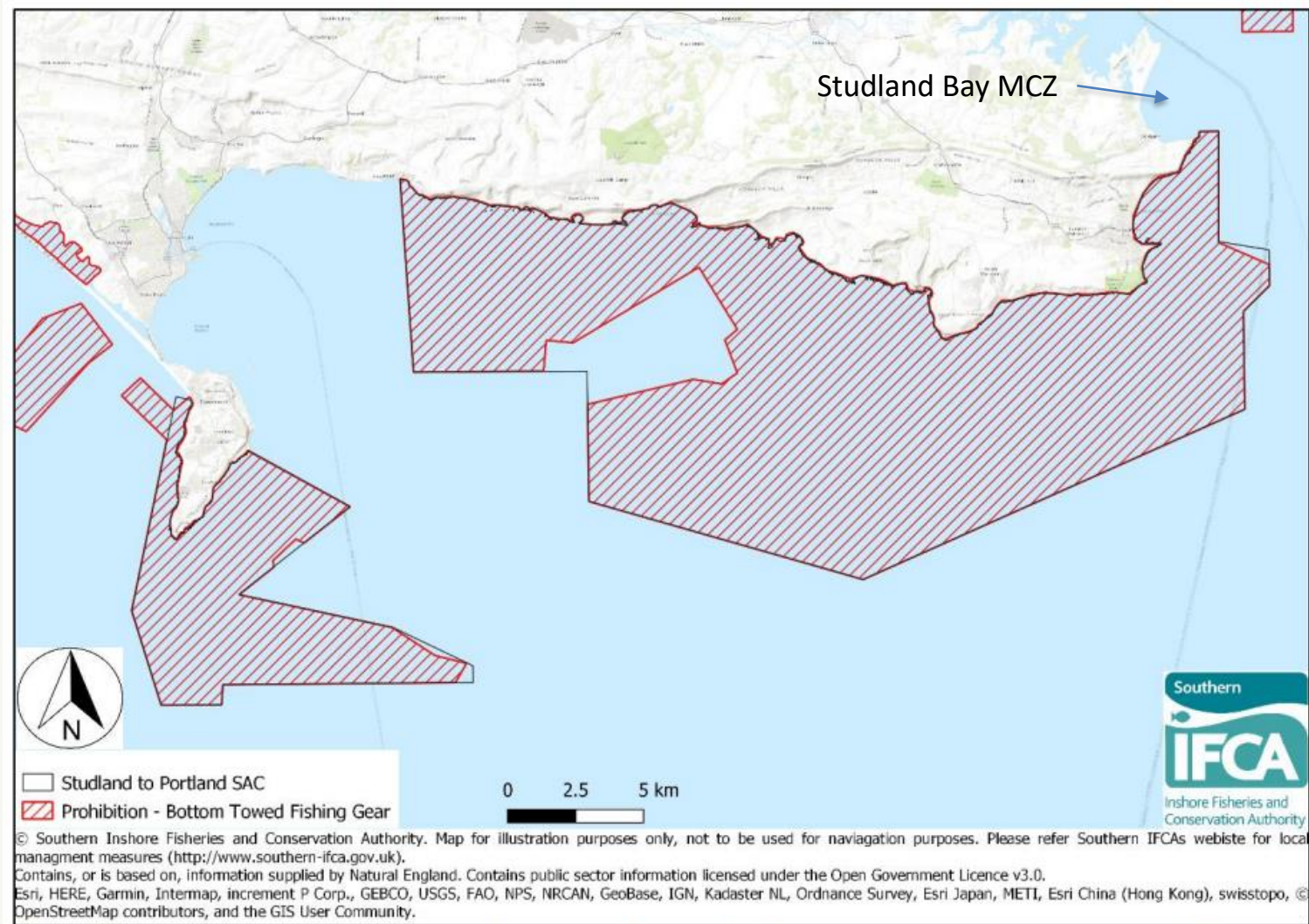


Figure 2. A map showing the areas in the Studland to Portland SAC which are closed to bottom towed fishing gear.

+ minimum landing size regs

<8% protection: Wildlife & Countryside Link 2022

https://www.wcl.org.uk/assets/uploads/img/files/WCL_2022_Progress_Report_on_30x30_in_England.pdf

30x30 is THE big conservation initiative of this century (though imperfect and poorly defined) taken together with other CBD targets.

It's not just about the numbers (quality vs quantity).

To restore the health and productivity of our seas the governments in the UK appear to have some way to go to achieve 30x30. Revised CBD action plans are a great opportunity to match rhetoric to delivery here and in ODA countries.



#CoastalFutures23

Livestream & London

25-26 January 2023



Coastal
Futures
Conference
2023



30th annual conference

Coastal Futures 2023

*Our Ocean and Coastal Future
for the Next Decade*



SESSION 6

Marine Protected Areas (MPAs): From Paper to Protection

Donal Griffin
Fair Seas Ireland

Ireland's Fair Seas: on our way to 30x30

25th & 26th January, 2023 | Royal Geographical Society, London & online



www.coastal-futures.net



@CF_conf



#CoastalFutures23

Ireland's Fair Seas: On our way to 30x30?

FAIR SEAS

Dr Donal Griffin, Marine Policy Officer

#CoastalFutures23

@FairSeasIreland

@donalgriffin9

FAIR SEAS

We are a coalition of Ireland's leading environmental non-governmental organisations and networks.

We seek to protect, conserve and restore Ireland's unique marine environment.

Our ambition is to see Ireland become a leader in marine protection, giving our species, habitats and coastal communities the opportunity to thrive.

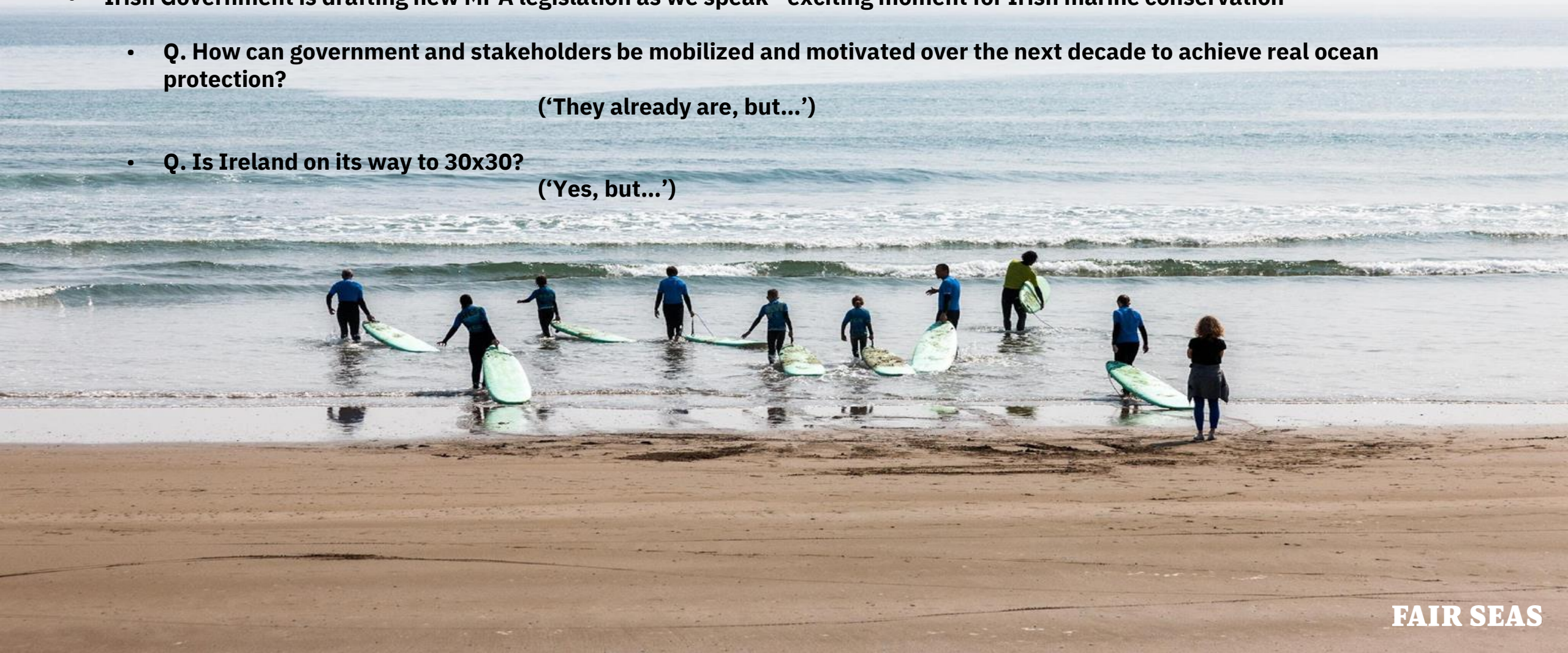
Our Partners



Our Funders

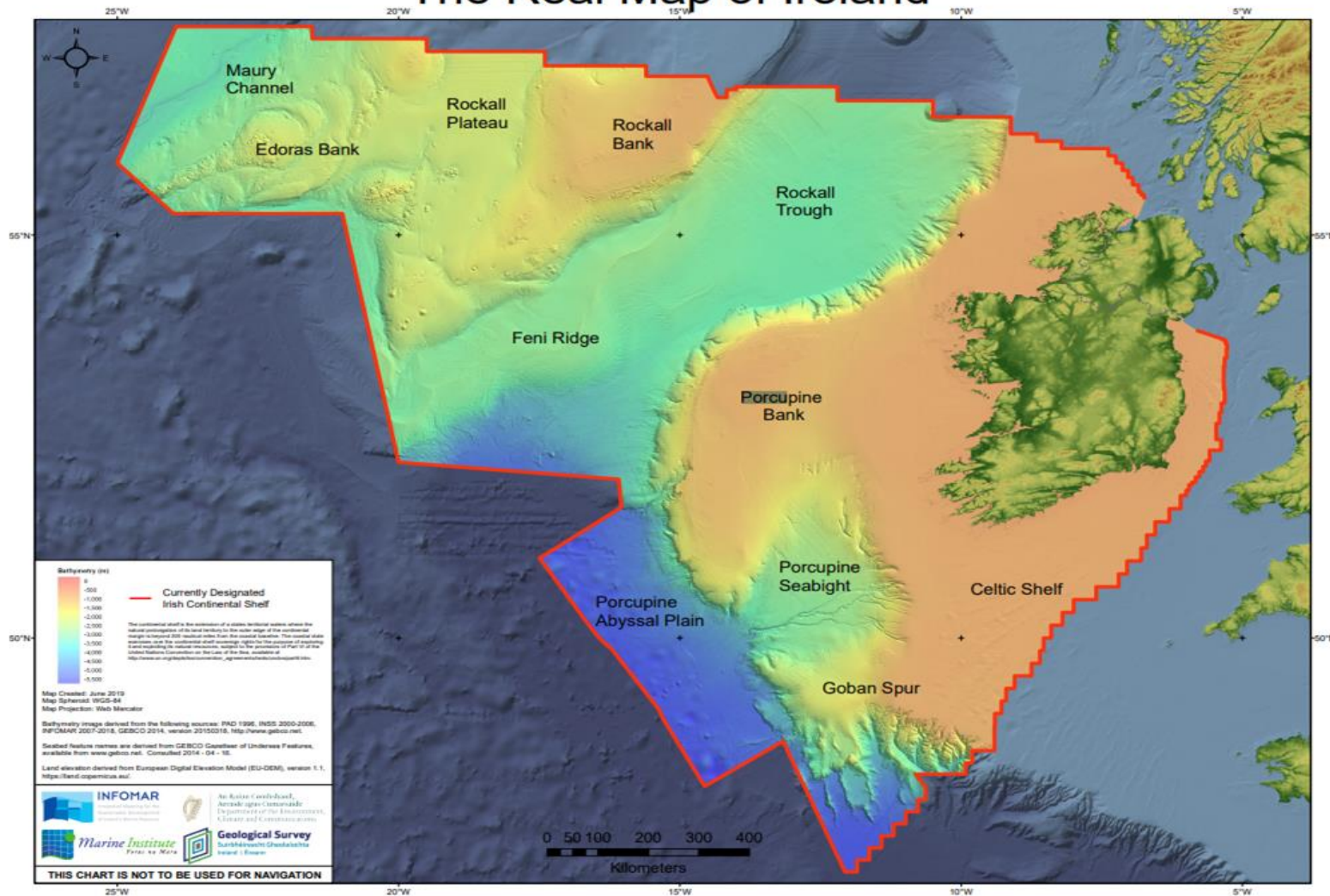


- Ireland's marine area is enormous – its stewardship by successive Governments has not been good
- Quantity and quality of Ireland's current MPA network is extremely poor – transformational change needed
- Irish Government is drafting new MPA legislation as we speak –exciting moment for Irish marine conservation
 - Q. How can government and stakeholders be mobilized and motivated over the next decade to achieve real ocean protection?
(‘They already are, but...’)
 - Q. Is Ireland on its way to 30x30?
(‘Yes, but...’)





The Real Map of Ireland



Farraigí na hÉireann

- Real map of Ireland is ten times the size of the Island of Ireland
- Over 220 million acres
- Includes, territorial waters, EEZ and parts of the continental shelf

Duty and responsibility to look after this vast marine area

How well is Ireland caring for its seas?

“several marine fish and bird species and some marine habitats are under threat or in poor condition.”

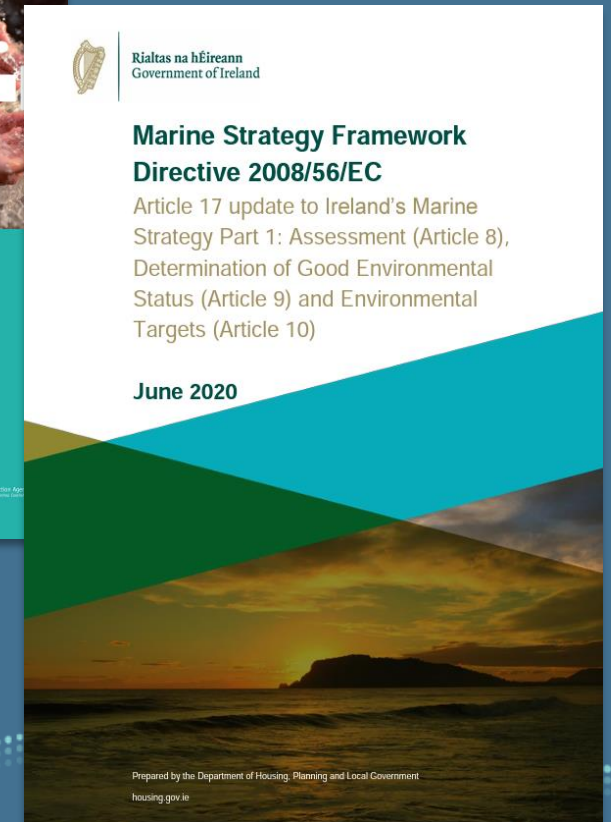
“Evidence of warming waters and sea level rise has been recorded around Ireland’s coasts and poses a serious risk”

“Marine litter, including plastics and microplastics can be found throughout our marine waters”

“Fish stocks in Irish waters have fallen because of pressures from overfishing, physical disturbance and damage to seafloor habitats.”

“6 of 11 Marine Strategy Framework Directive descriptors failing to fully meet Good Environmental Status”

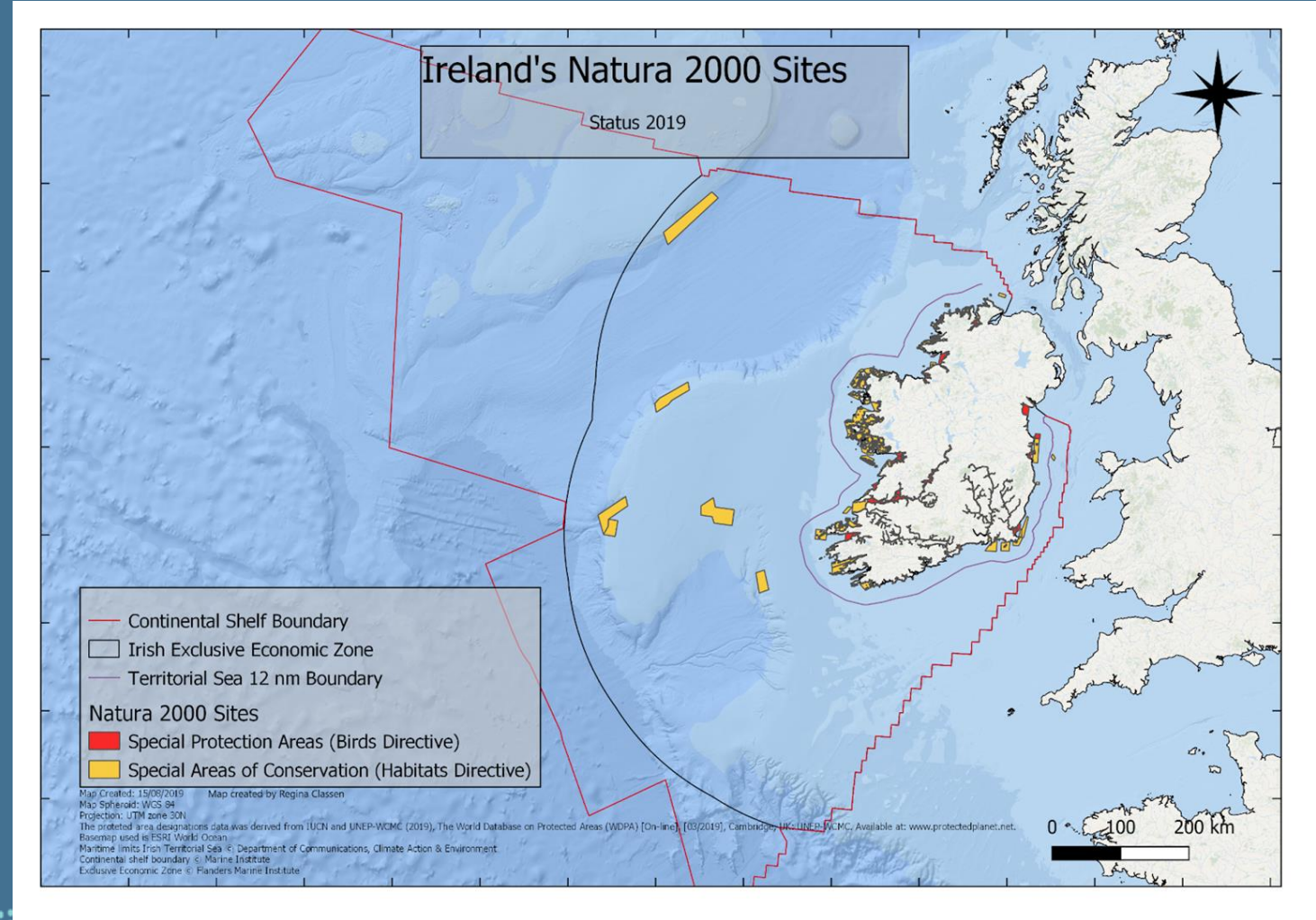
Big improvements needed



How effective is Ireland's MPA network?

- Primarily consists of Natura 2000 sites (SACs and SPAs)
- Until recently 2.1% of Irish waters designated, but two recent cSACs increased that to 8.3%
- Management plans and conservation measures lacking or nonexistent
- Associated court cases and EU Commission warnings
- Some lack site specific conservation objectives

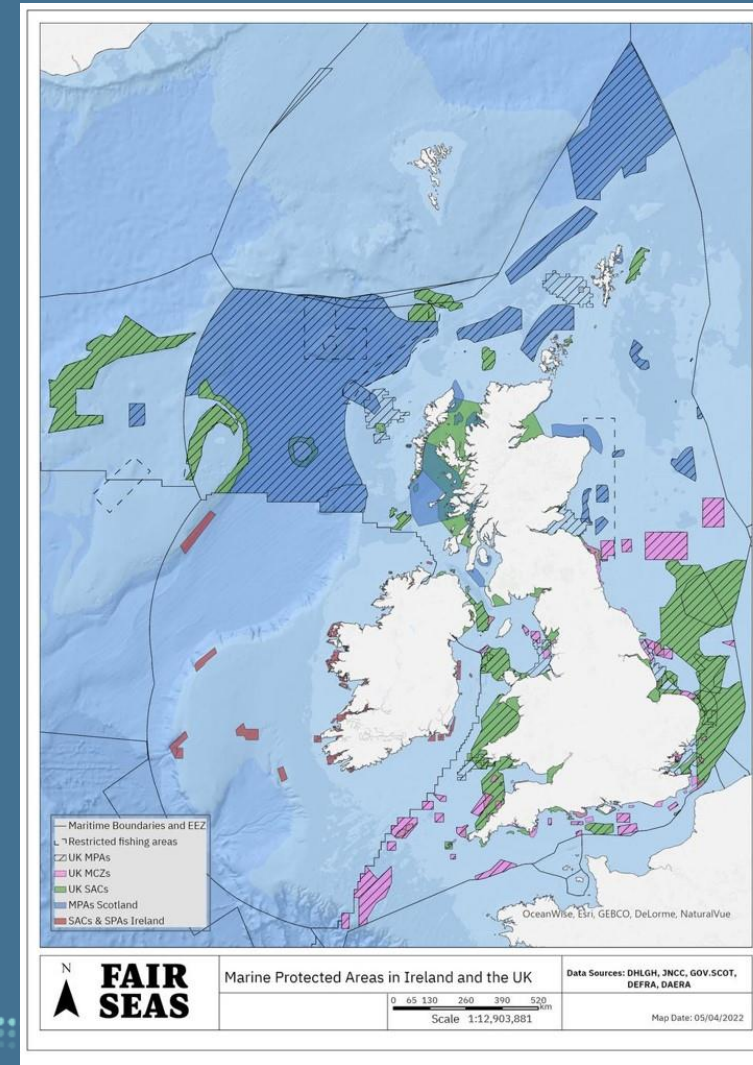
Paradigm shift of how we designate and implement MPAs in Ireland needed



How effective is Ireland's MPA network?

- Primarily consists of Natura 2000 sites (SACs and SPAs)
- Until recently 2.1% of Irish waters designated, but two recent cSACs increased that to 8.3%
- Management plans and conservation measures lacking or nonexistent
- Associated court cases and EU Commission warnings
- Some lack site specific conservation objectives

Paradigm shift of how we designate and implement MPAs in Ireland needed



How will Ireland fulfil its 30x30 commitments?



“We support the principles and ambition of the EU Biodiversity Strategy and will develop comprehensive legislation for the identification, designation, and management of Marine Protected Areas (MPAs) in Irish territorial waters. “

“We will realise our outstanding target of 10% under the Marine Strategy Framework Directive as soon as is practical and aim for 30% of marine protected areas by 2030.”

Ireland’s Programme for Government, 2020

Can Ireland’s new MPA legislation be the paradigm shift needed to properly protect nature at sea?



2020 - Independent MPA Advisory Group published a report 'Expanding Ireland's Marine Protected Area Network'

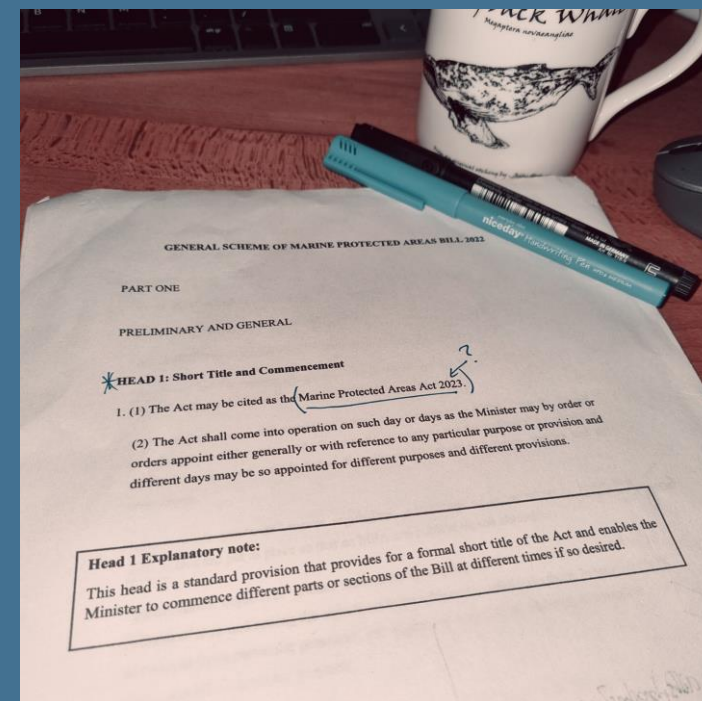
2021 – Public consultation on the report

2022 – Summary of responses published + General Scheme for proposed MPA bill published

2023 – General Scheme to enter pre-legislative scrutiny in the Oireachtas (Dáil Éireann & Seanad Éireann, lower and upper

2023 – Marine Protected Areas Act to be signed into law by Irish president.... (?)

2023 onwards - Act implementation... (?)



How can government and stakeholders be mobilised and motivated over the next decade to achieve real ocean protection?

- If not now, difficult to see when Governments would ever be motivated. **Accountability is important**
- Stakeholders already hugely motivated. **Harnessing that energy meaningfully and usefully is key to successful MPAs**
- Ireland's Citizen Assembly on biodiversity loss. **Deliberative democracy in action.**





Is Ireland on its way to 30x30?

Yes...

Ireland has never been in a better position to achieve its 30x30 commitments

- Seemingly willing Government and pro-active Ministers
- Overwhelming public support
- New legislation forthcoming
- Pressure from EU and internationally
- Opportunity to learn lessons from other countries

But...

Is Ireland on its way to effectively protecting 30% of its seas for nature?

We don't know yet...

Despite positive momentum

- Quality and timeframes of new legislation unknown
- Implementation of new Act and establishment of new structures takes time
- Our track record leaves much to be desired
- Marine renewable energy development scaling up dramatically
- Unclear how fishing management will be implemented differently in offshore sites

And yet...

**It is still true to
say Ireland has
never been in a
better position to
live up to the
letter and spirit
of it 30x30
commitments to
protect nature at
sea**

#OceanOptimism



Go raibh maith agaibh



www.fairseas.ie @FairSeasIreland

#CoastalFutures23

Livestream & London

25-26 January 2023



Coastal
Futures
Conference
2023



30th annual conference

Coastal Futures 2023

*Our Ocean and Coastal Future
for the Next Decade*



SESSION 6

Marine Protected Areas (MPAs): From Paper to Protection

**Nick Greenwood,
Marine Management Organisation**

***Managing Fishing in England's Offshore
Marine Protected Areas***

25th & 26th January, 2023 | Royal Geographical Society, London & online



www.coastal-futures.net



@CF_conf



#CoastalFutures23



Marine
Management
Organisation

Managing Fishing in England's Offshore Marine Protected Areas

...ambitious for our seas and coasts



Summary

- The UK MPA network and progress recap
- MMO management of fishing in offshore MPAs
- How can governments and stakeholders be mobilised and motivated over the next decade to achieve real ocean protection?



...ambitious for our seas and coasts

UK MPA Network

UK waters:

374 MPAs covering 338,545 km²: 38% of waters

English waters:

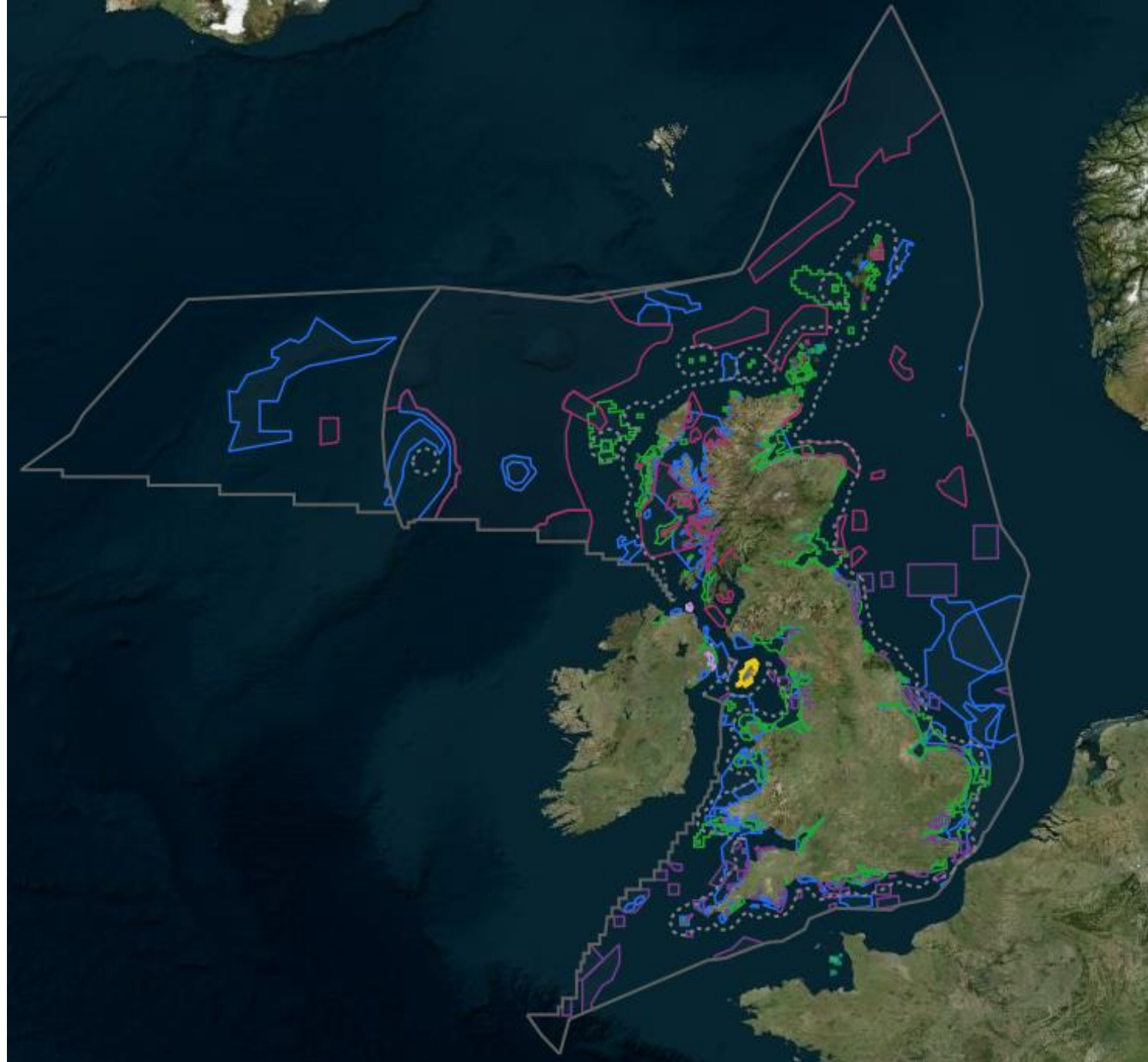
178 MPAs covering 92,633 km², 40% of waters

English offshore waters:

40 MPAs covering 66,507 km², 37% of waters

<https://jncc.gov.uk/our-work/uk-marine-protected-area-network-statistics/>

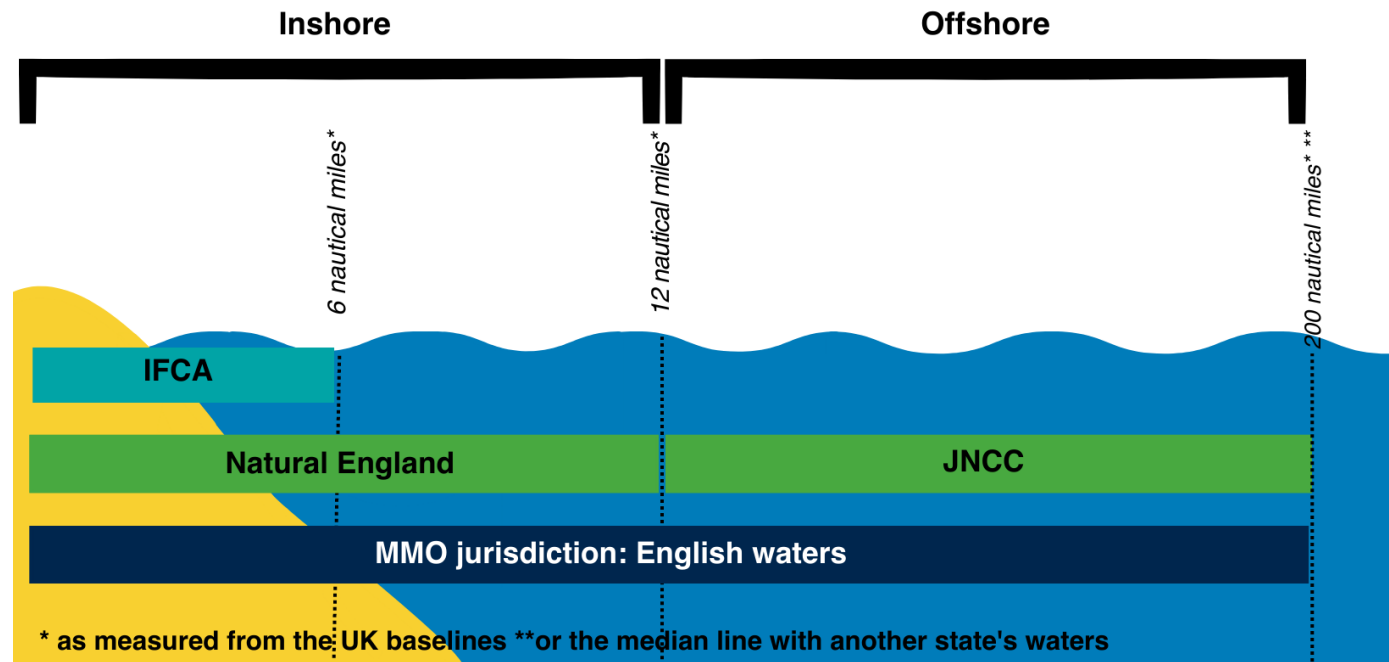
...ambitious for our seas and coasts



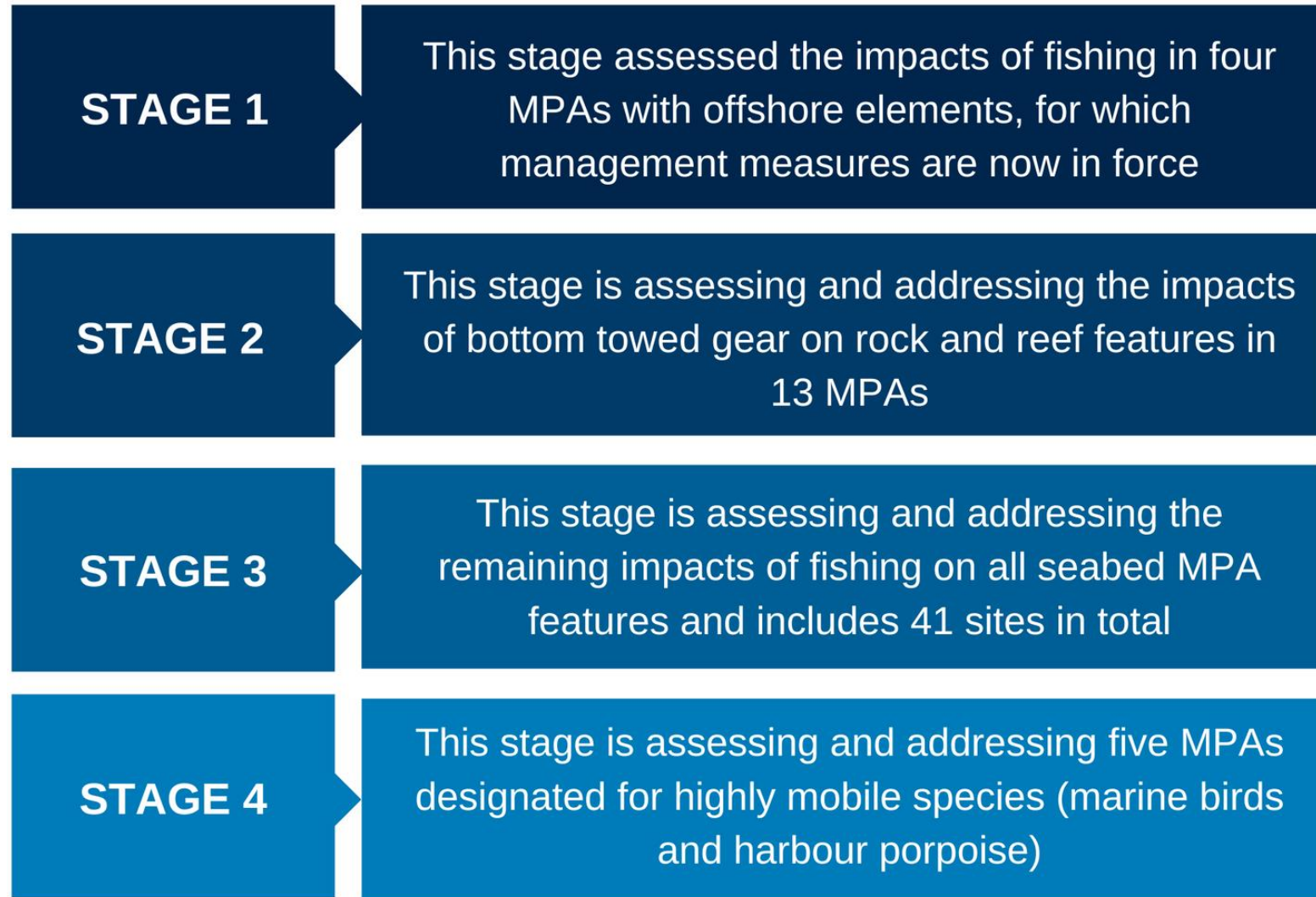
<https://jncc.gov.uk/mpa-mapper/>

Management of fishing in English MPAs - recap

- From 2013 MMO and IFCAs introduced byelaws to manage fishing in MPAs 0-12 nm
- Defra, MMO and JNCC worked with EU member states to develop joint recommendations for offshore MPAs
- January 2021 - New powers for MMO to manage fishing in the English offshore region
- MMO leading the assessment and management of all fishing in offshore MPAs by the end of 2024



MMO Offshore MPA Fisheries Management

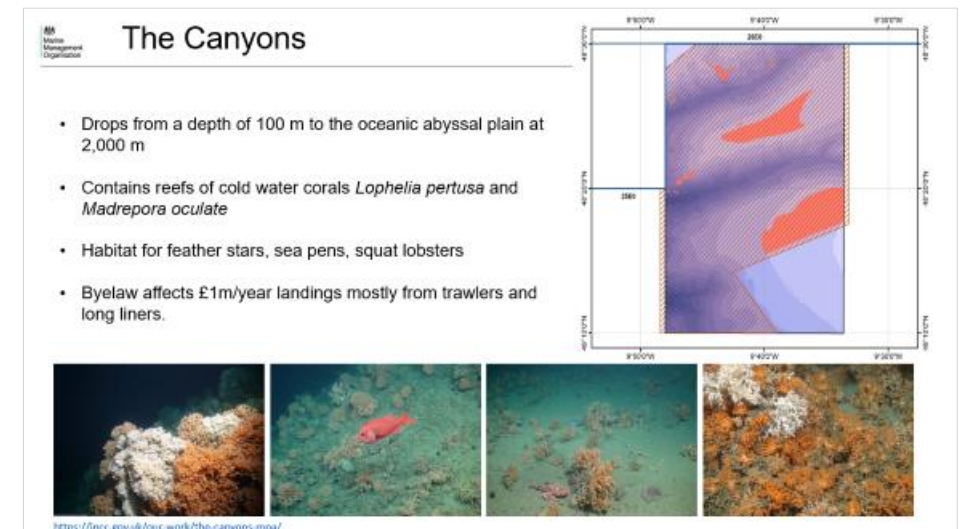
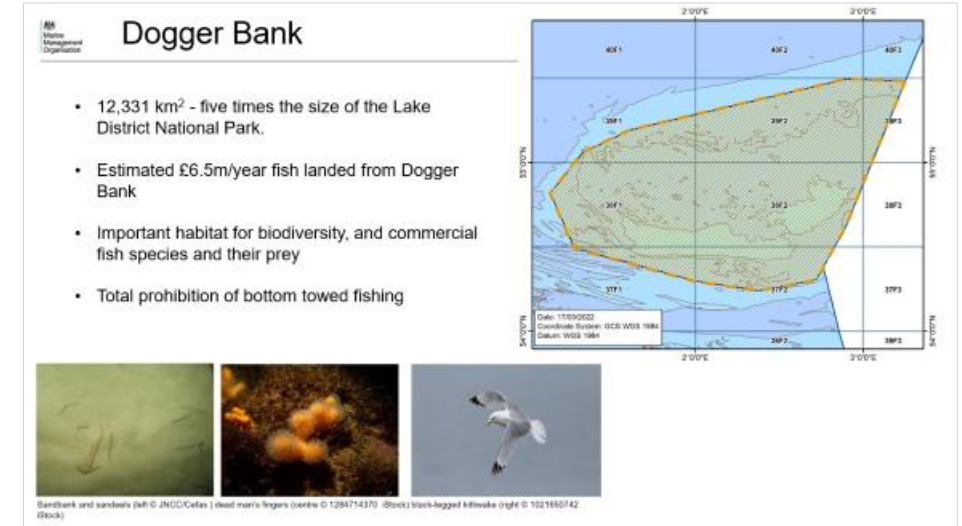


...ambitious for our seas and coasts

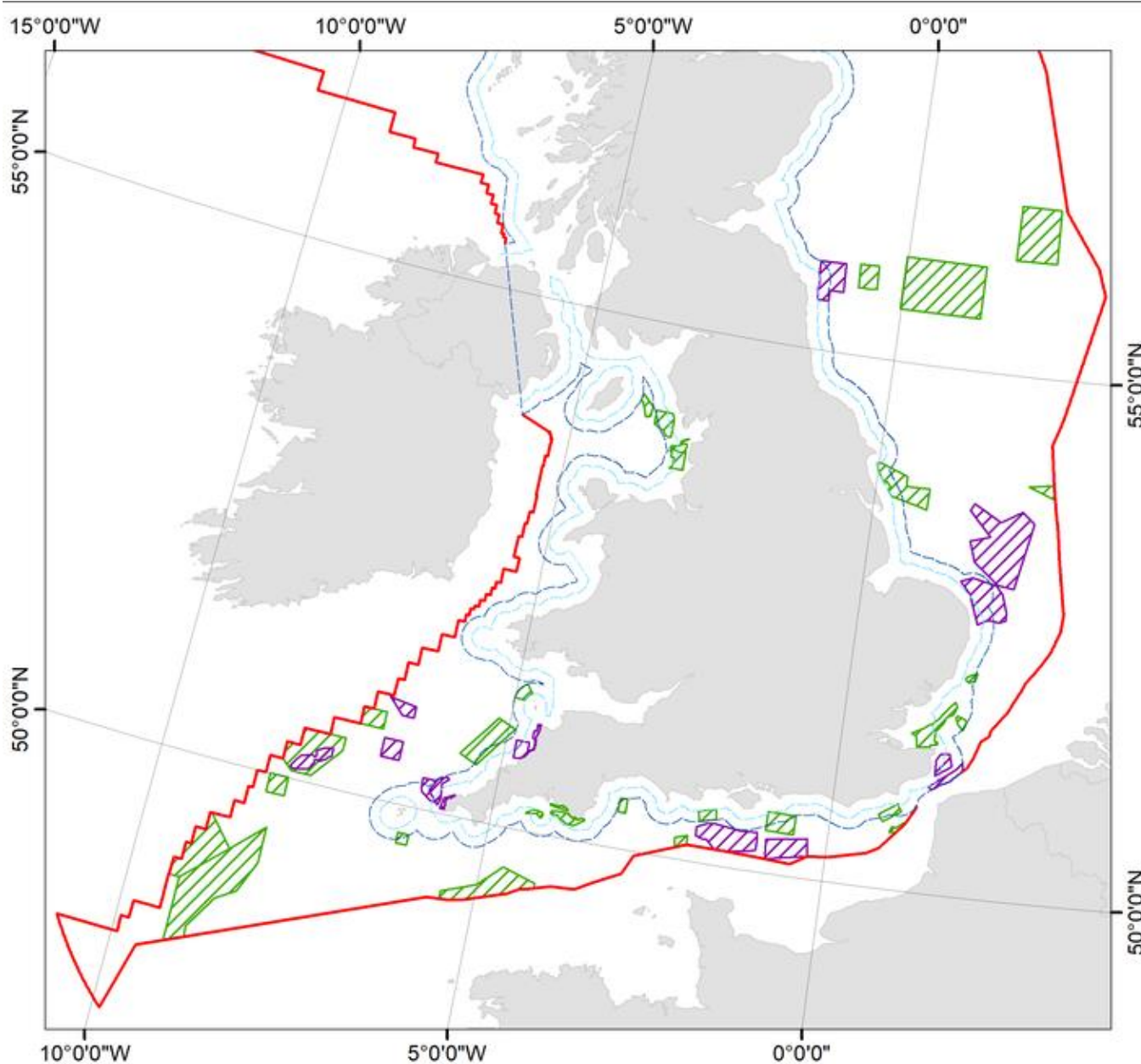
Offshore MPA Fisheries Management: Stage 1

- Management of fishing in 4 offshore MPAs
- Byelaws came into force in June 2022
- Monitoring and control shows very high levels of compliance

...ambitious for our seas and coasts



Offshore MPA Fisheries Management: **Stage 2 & 3**



- **Stage 2** – formal consultation on management of **bottom towed gears** over rock and reef features in 13 MPAs
- **Stage 3** – call for evidence for all fishing over remaining MPA features

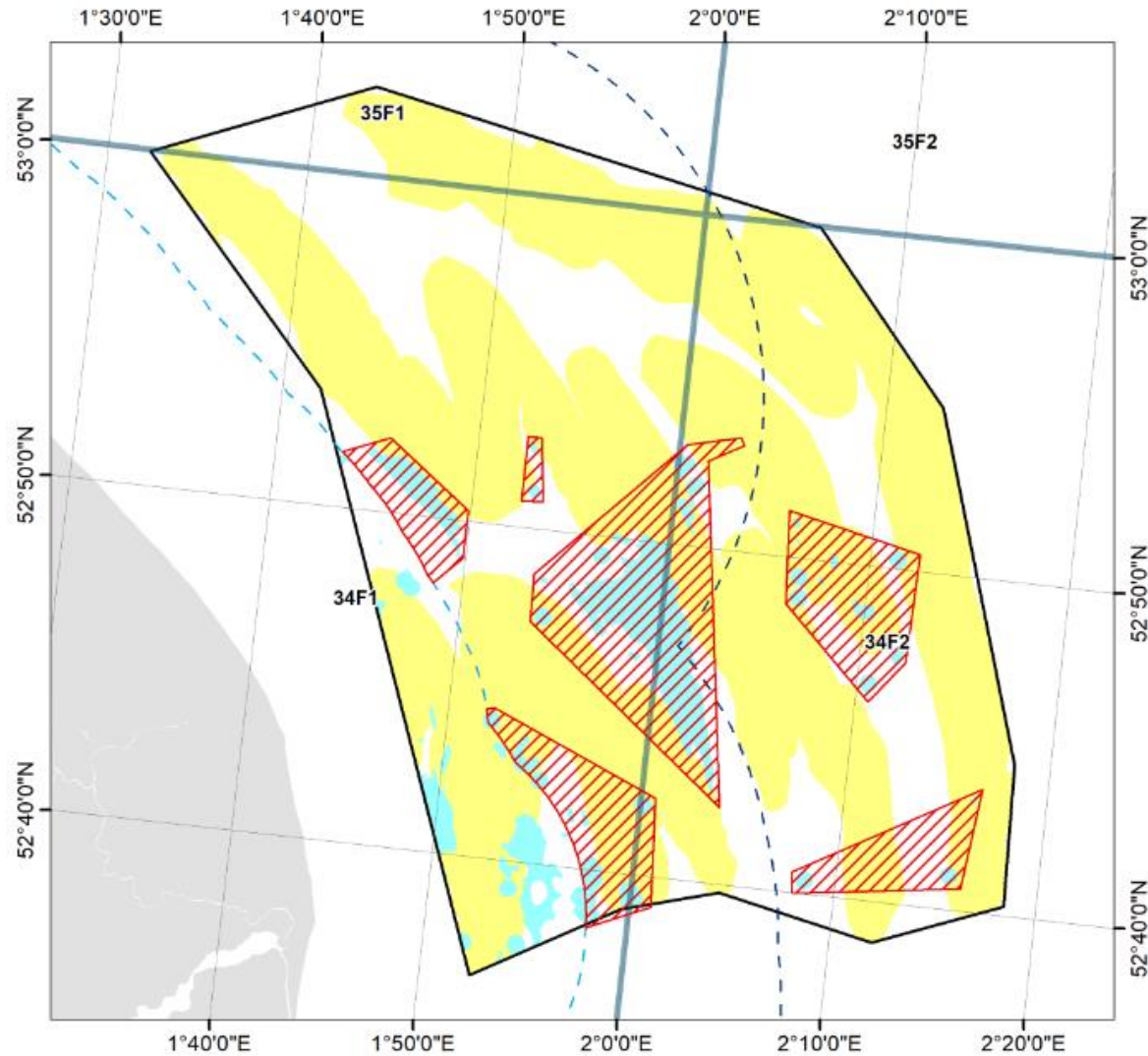
<https://consult.defra.gov.uk/mmo/stage-2-formal-consultation/>

<https://consult.defra.gov.uk/mmo/stage-3-call-for-evidence/>

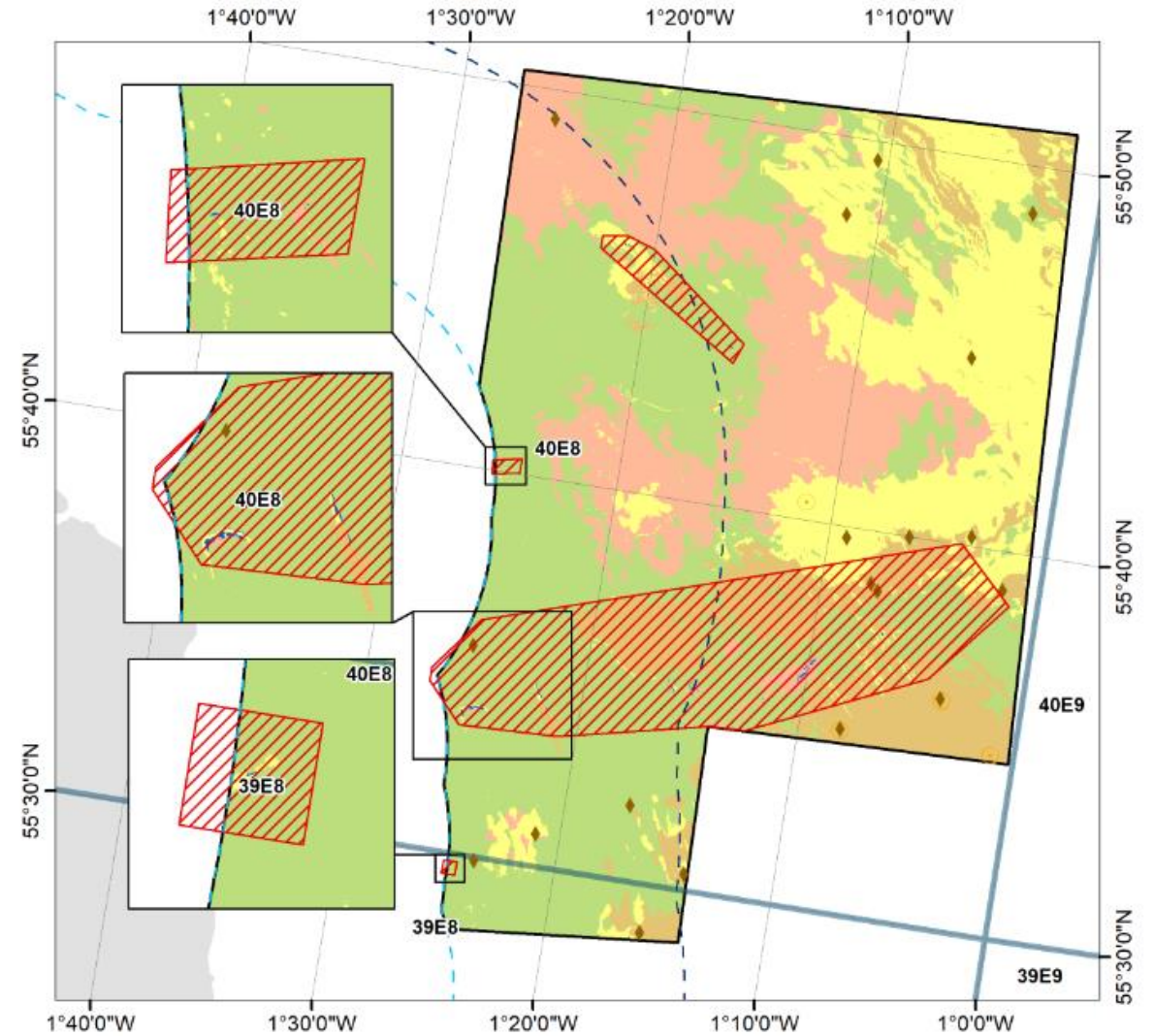
conservation@marinemanagement.org.uk

#MPAhaveyoursay

Offshore MPA Fisheries Management: Stage 2

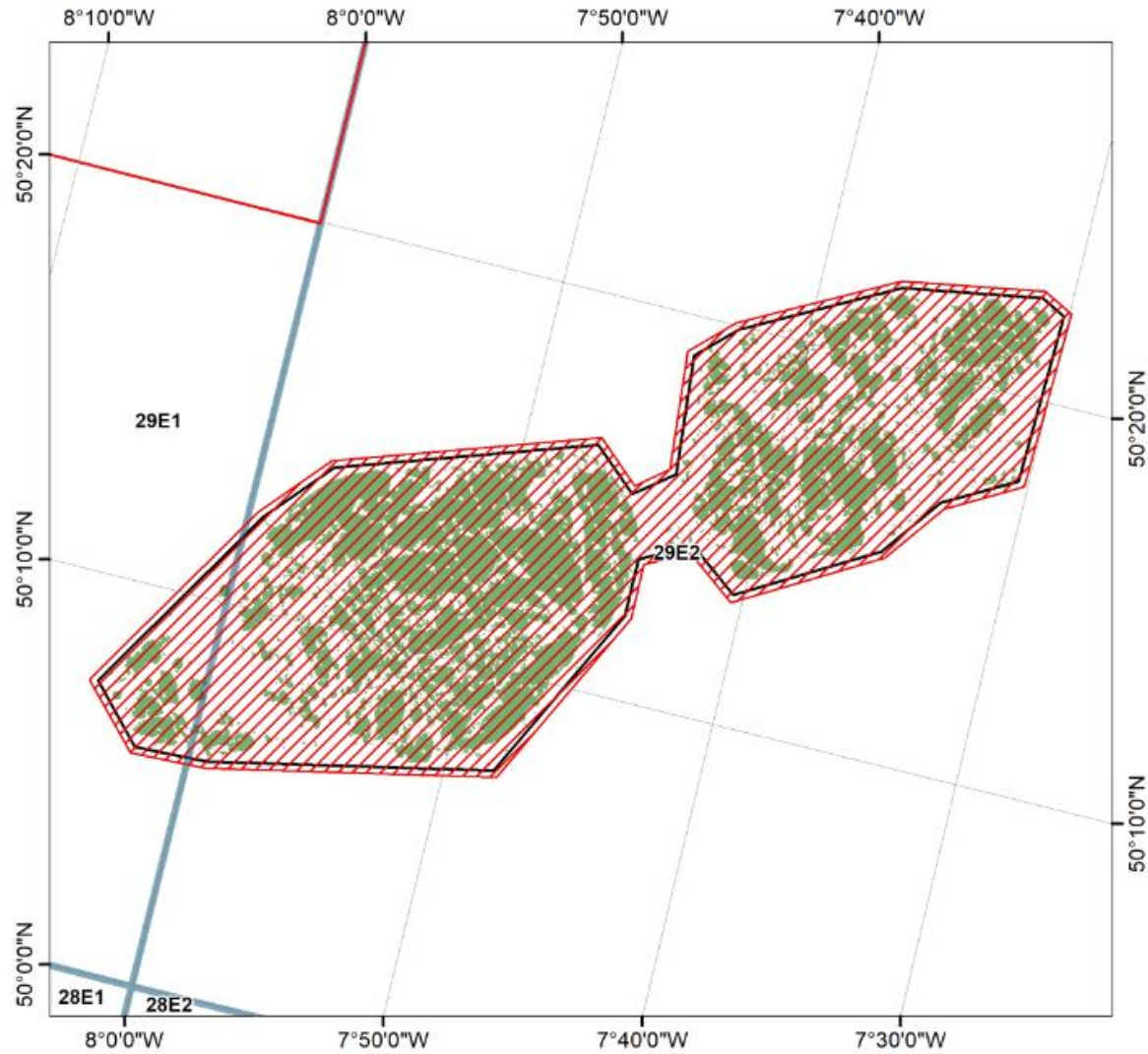


Haisborough, Hammond and Winterton – *S. spinulosa* reef

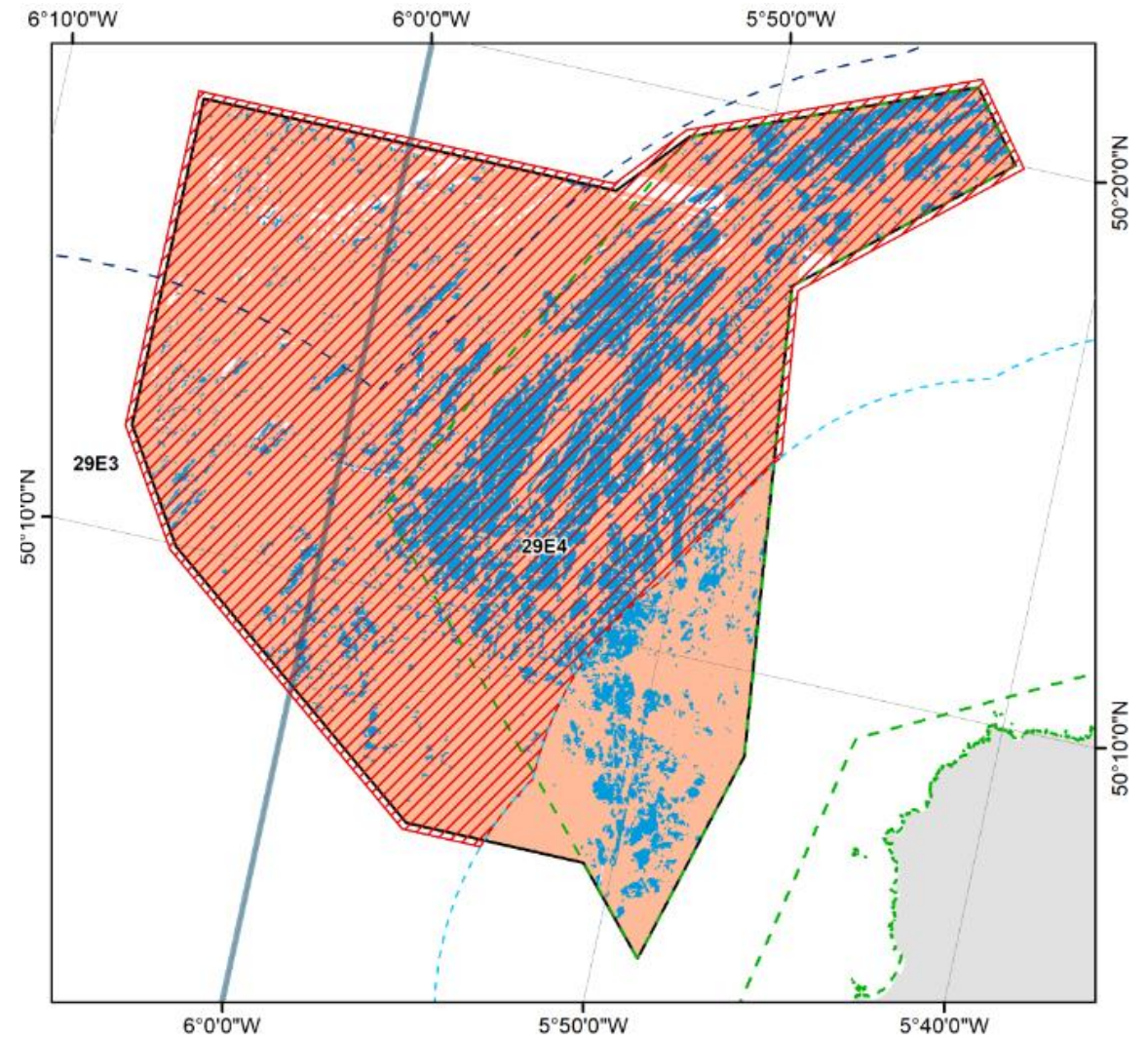


Farnes East – Circalittoral rock

Offshore MPA Fisheries Management: **Stage 2**

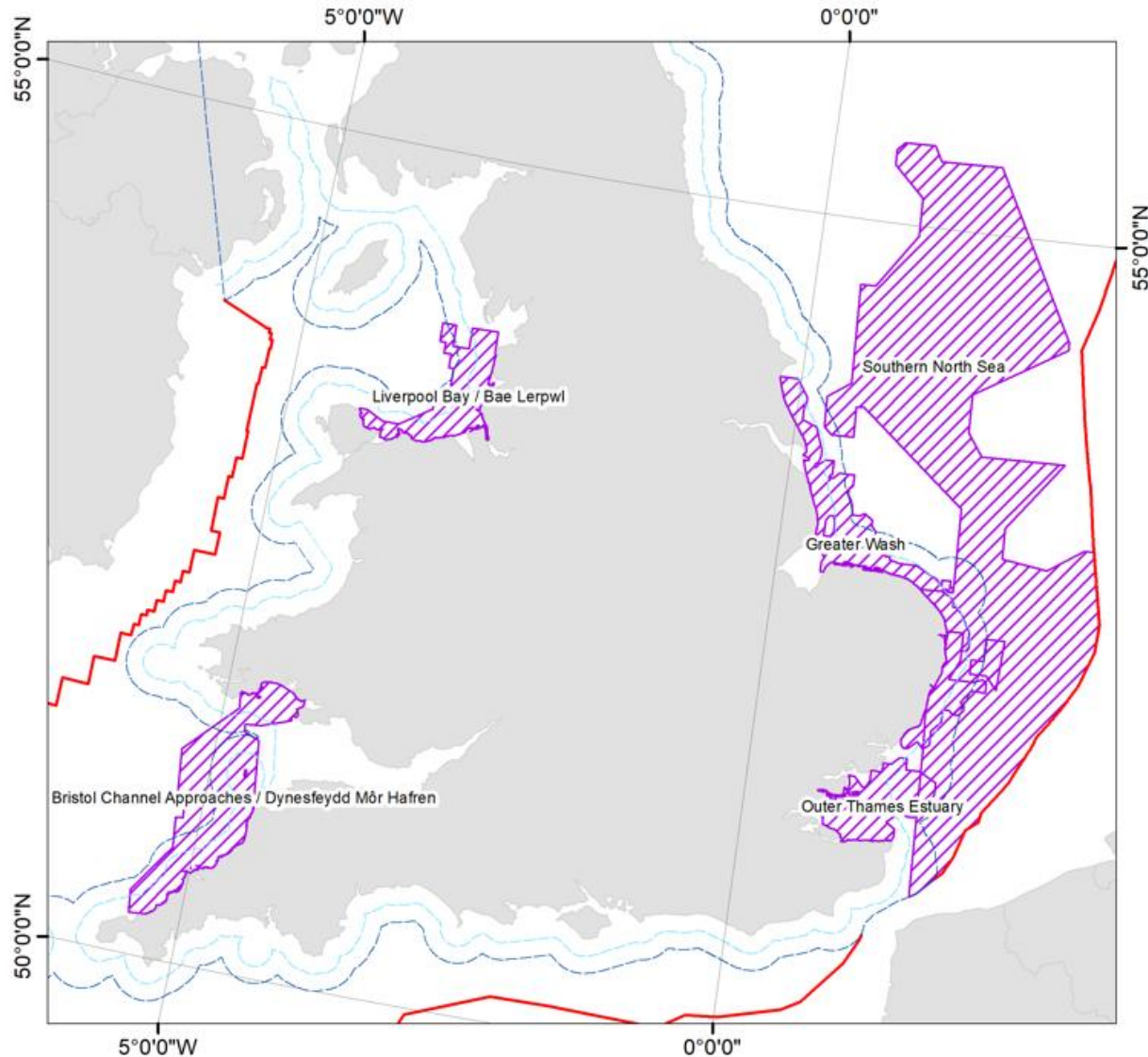


Haig Fras – Annex I reef



Cape Bank – Circalittoral rock

Offshore MPA Fisheries Management: Stage 4



...ambitious for our seas and coasts

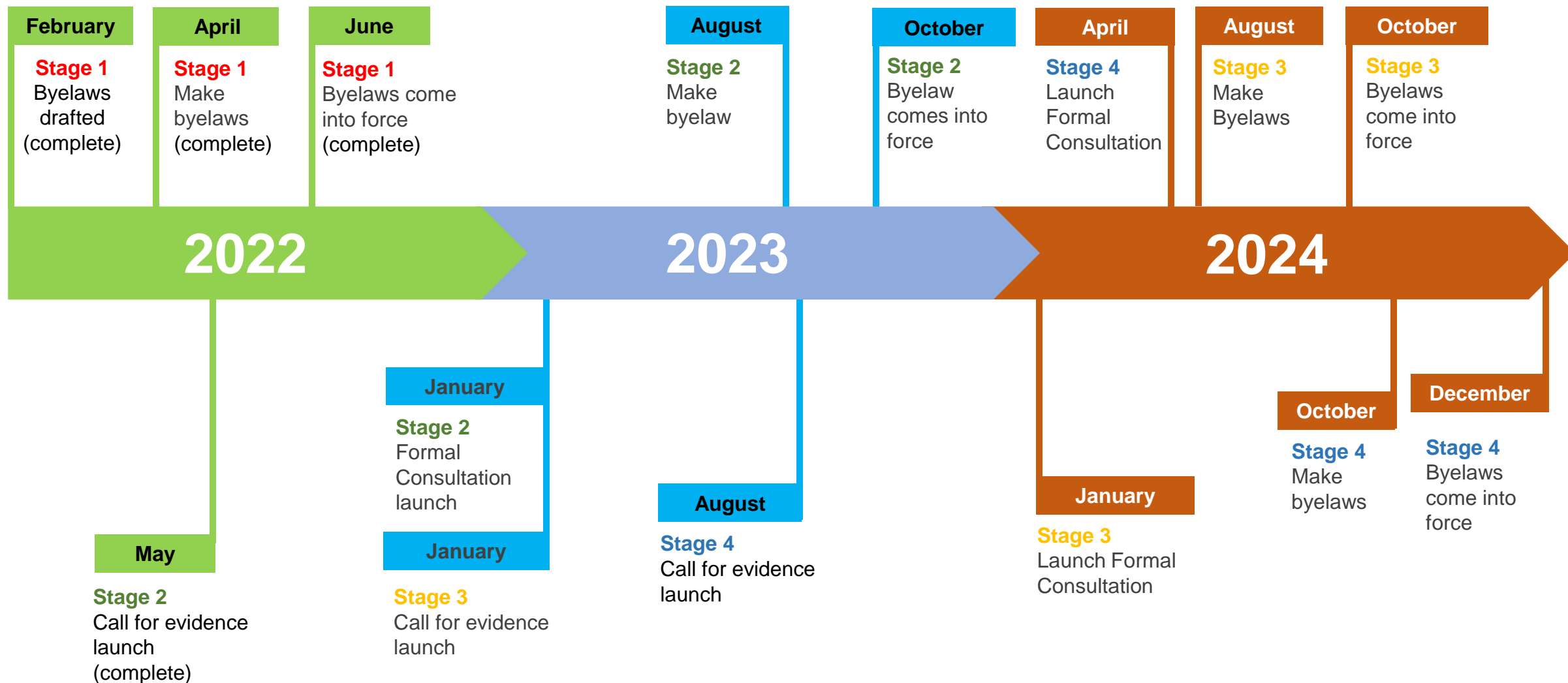


© Natural England/Allan Drewitt



© Natural England/Rebecca Walker

Offshore MPA Fisheries Management Timeline



...ambitious for our seas and coasts

Mobilising and motivating to achieve real ocean protection

- Celebrate successes
- Articulate the 'so what' using natural capital and ecosystem services
- Recognise trade-offs – winners and losers
- Think beyond MPAs





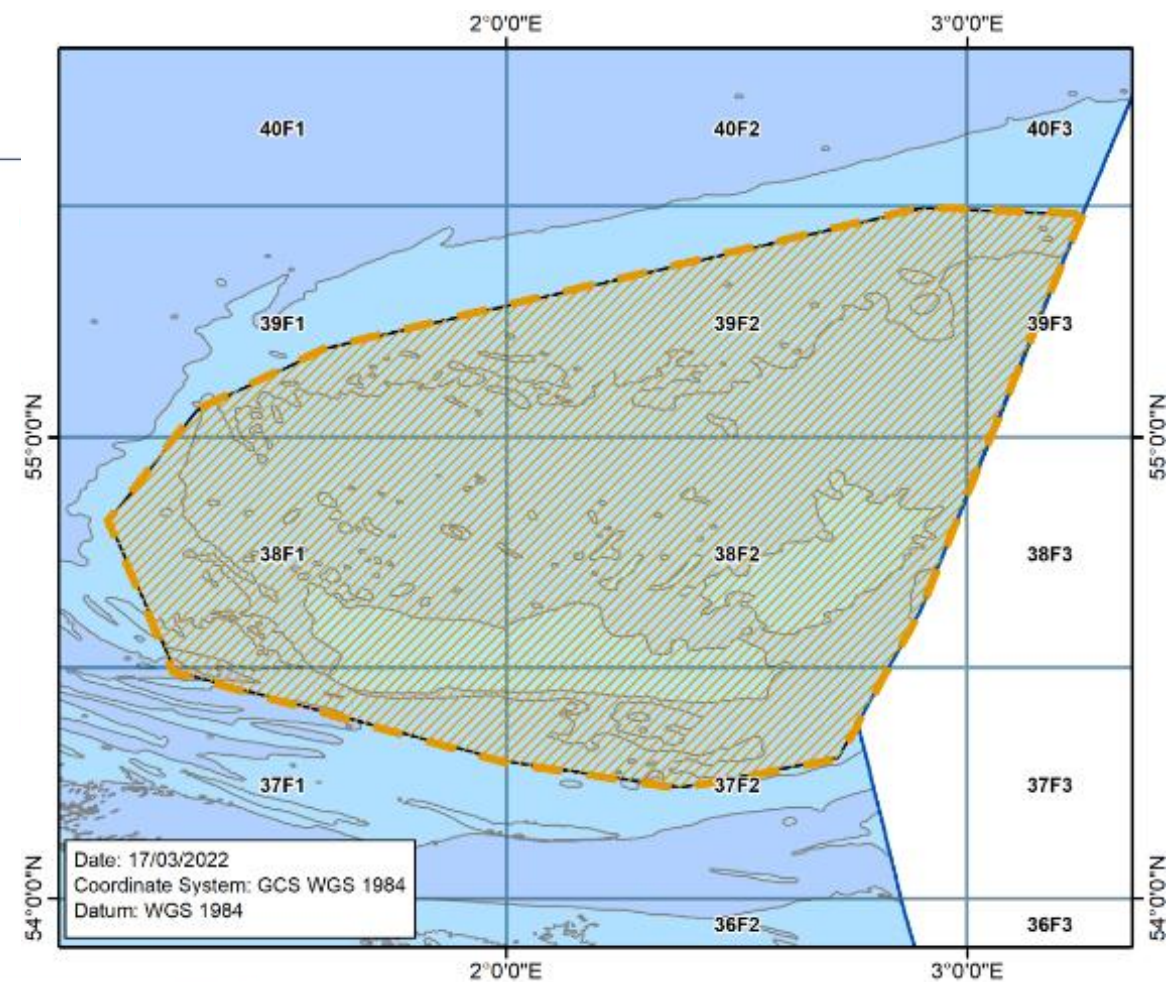
Marine
Management
Organisation

Thank you, any questions?

...ambitious for our seas and coasts


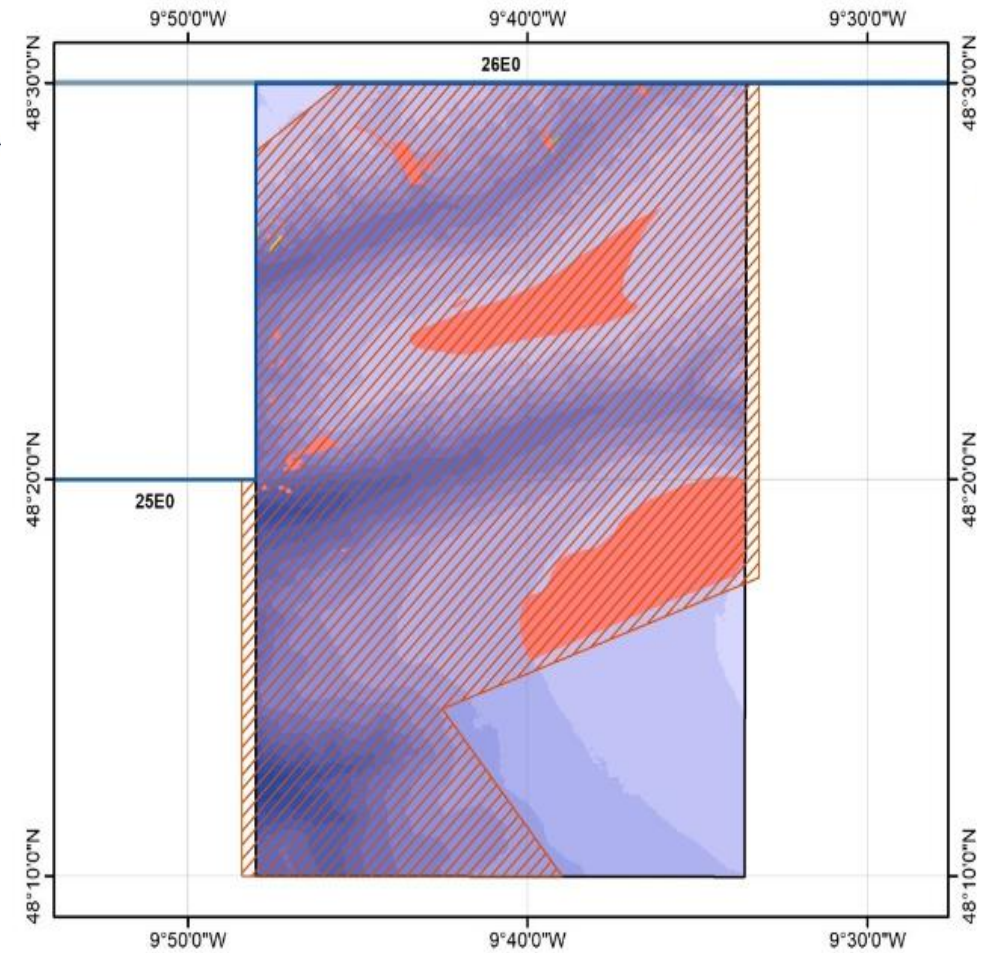
Dogger Bank

- 12,331 km² - five times the size of the Lake District National Park.
- Estimated £6.5m/year fish landed from Dogger Bank
- Important habitat for biodiversity, and commercial fish species and their prey
- Total prohibition of bottom towed fishing



The Canyons

- Drops from a depth of 100 m to the oceanic abyssal plain at 2,000 m
- Contains reefs of cold water corals *Lophelia pertusa* and *Madrepora oculata*
- Habitat for feather stars, sea pens, squat lobsters
- Byelaw affects £1m/year landings mostly from trawlers and long liners.



#CoastalFutures23

Livestream & London

25-26 January 2023



Coastal
Futures
Conference
2023



30th annual conference

Coastal Futures 2023

*Our Ocean and Coastal Future
for the Next Decade*



SESSION 6

Marine Protected Areas (MPAs): From Paper to Protection

Dr Jean-Luc Solandt,
Marine Conservation Society

*UK MPAs: What, after all this time and effort,
is an MPA?*

25th & 26th January, 2023 | Royal Geographical Society, London & online



www.coastal-futures.net



@CF_conf



#CoastalFutures23

What is an MPA?




Jean-Luc Solandt,
Principal Specialist, Marine Protected Areas
Marine Conservation Society





Marine Policy

Volume 117, July 2020, 103864



Emerging themes to support ambitious UK marine biodiversity conservation

Siân E. Rees ^a  , Emma V. Sheehan ^a, Bryce D. Stewart ^b, Robert Clark ^c, Thomas Appleby ^d, Martin J. Attrill ^a, Peter J.S. Jones ^e, David Johnson ^f, Natasha Bradshaw ^d, Simon Pittman ^{a, g}, Jenny Oates ^h, Jean-Luc Solandt ⁱ

UK MPAs in IUCN terms

1. No damaging industrial activity
2. IUCN cat I – VI
3. UK has:
 - Fishing
 - Ports (dredging, moorings, capital works)
 - Aggregate extraction
 - Energy infrastructure
4. What of our 30 by 30 target?
5. Where is the positive result?



Guidelines for Applying the IUCN
Protected Area Management
Categories to Marine Protected Areas



Developing capacity for a protected planet

Best Practice Protected Area Guidelines Series No.19



Barriers to progress

Overseas:

Philippines, Tanzania, India, Indonesia, Australia:

- Stop the fishing, its an HPMA in many sites.
- Communities deliver resilience.

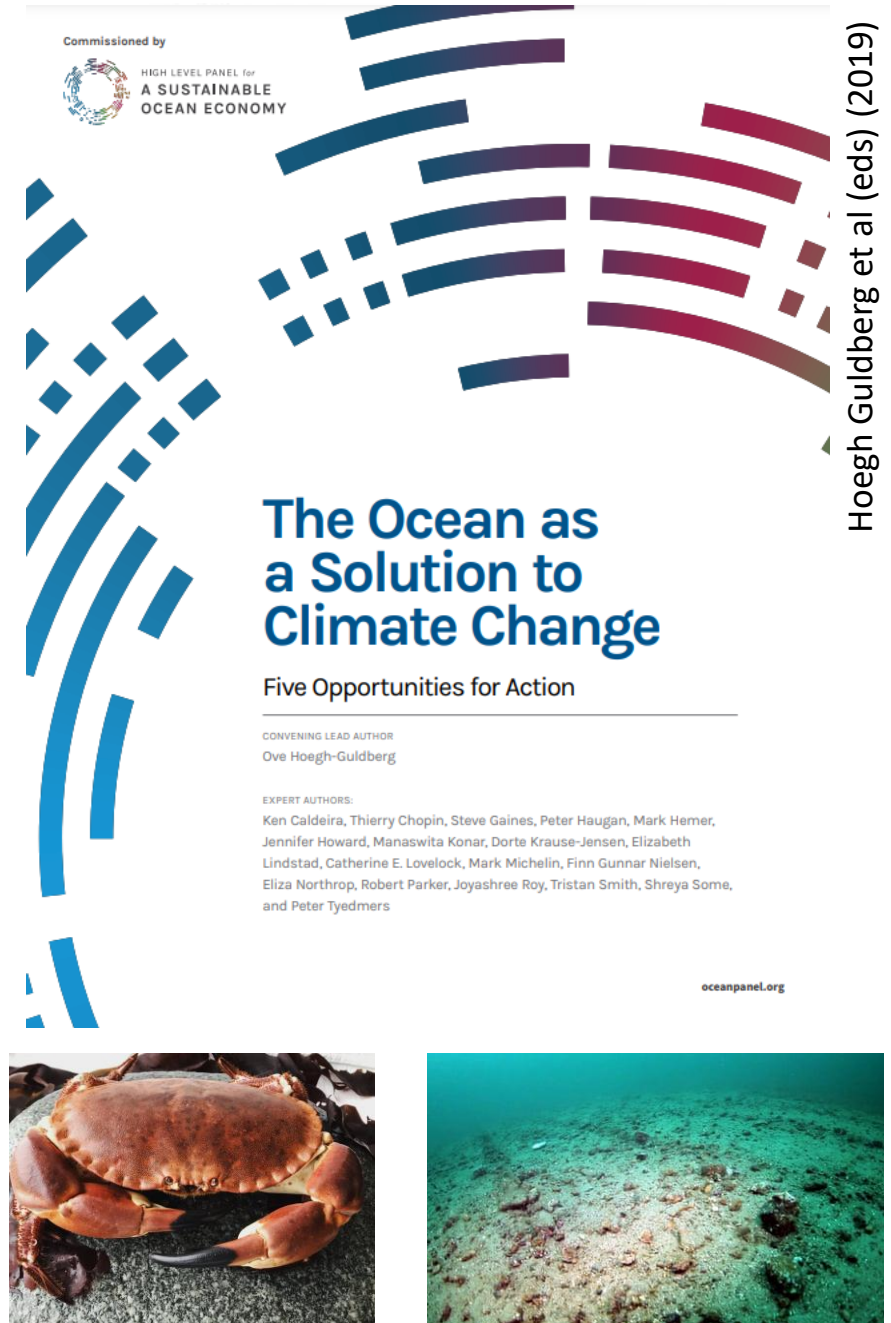
UK:

- UK Maritime Heritage in national consciousness.
 - We have a busy sea *before* MPAs were an idea.
 - We come from a socio-political base requiring in-depth arguments *for* MPAs that *stop / ban things*.
 - Getting change in UK politics is hard.
 - Getting change in environmental politics is harder.
- ...particularly in Thanet.



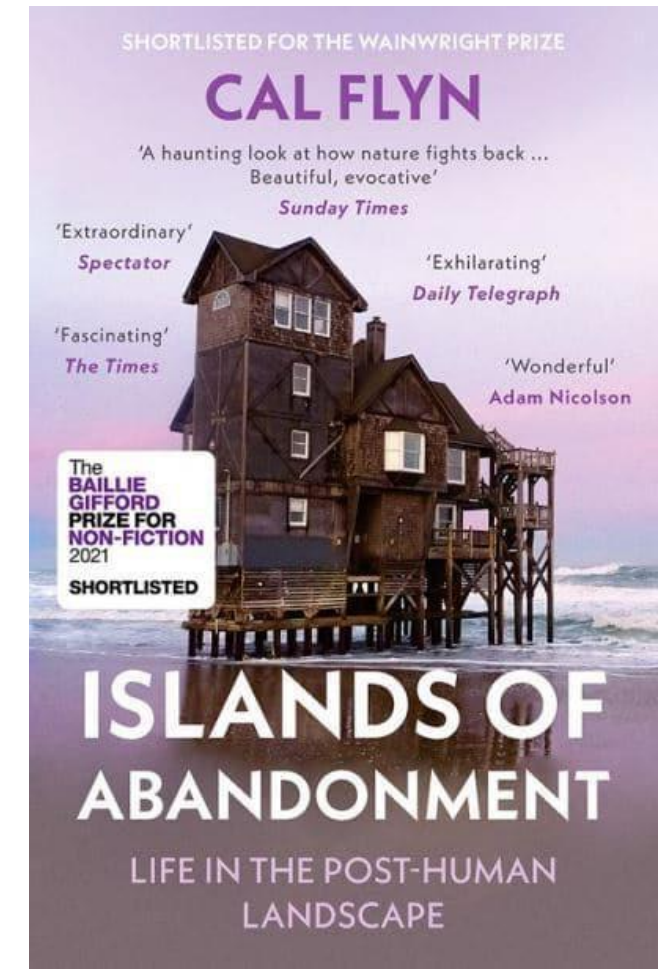
Zeitgeist MPAs

- Once it was all about biodiversity (since 1992)
 - (nice to have)
 - Now its all about carbon (since 2012)
 - (need to have)
 - In between its been all about 'features'.
-
- Ecosystem services & natural capital?
 - Benefits to wider society?



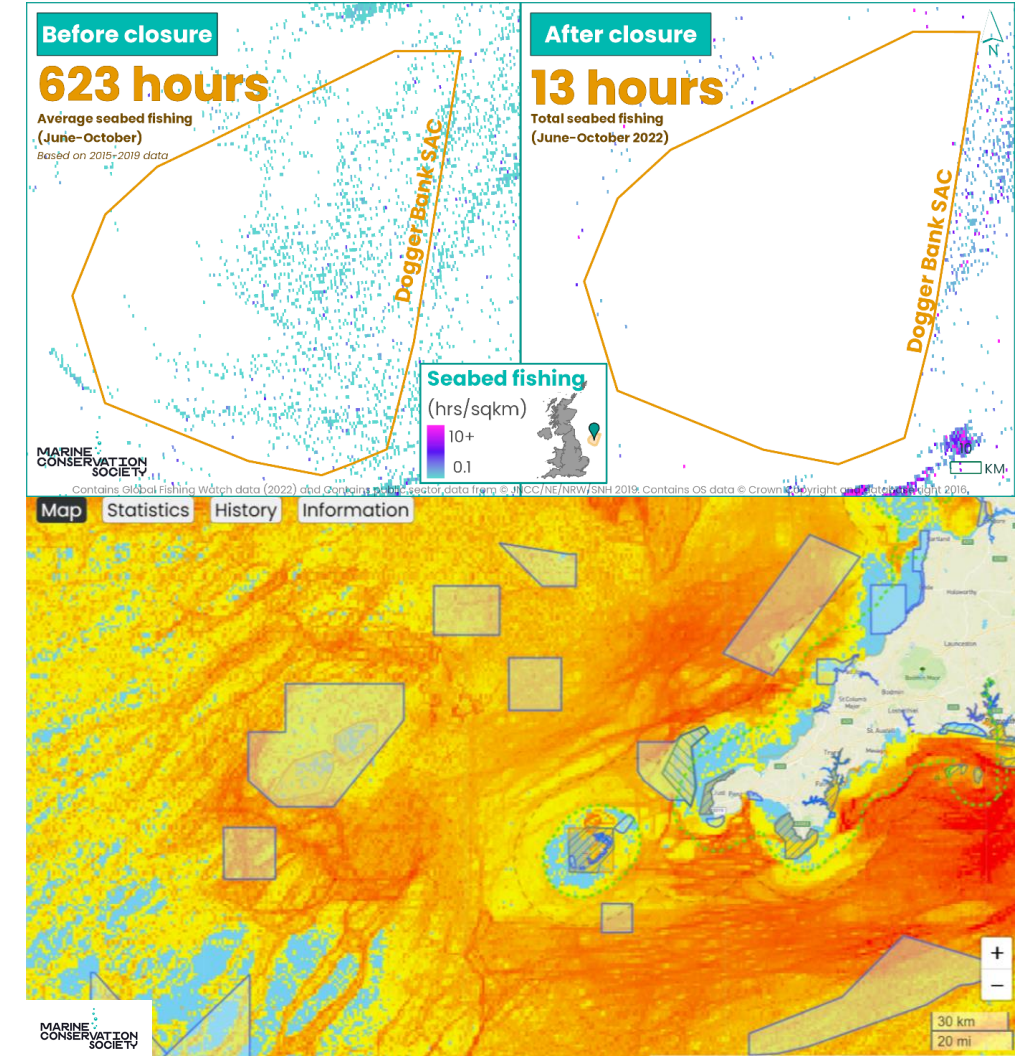
Recovery is what?

- Intervention and targets.
- Let the ocean re-wild.
- CBA of doing active intervention?
 - Yes, inshore.
 - Less scalable and relevant offshore.
 - Opportunities within windfarms (license requirement)




Notable (mostly fisheries) successes

- Fal and Helford: Rule of law on fishing and ports
- Port of Hull: Wetlands mitigation
- Arran: Community effort and science
- Lyme Bay: Campaign, science and finance
- Eddystone: Collaboration & science
- Kingmere: Social science & community
- Sussex IFCA: Natural capital approach
- Dogger Bank: Full closure
- East of Haig Fras & Cape Bank: Full closure
- Stage 3 MPAs: ?



Are MPAs 'Hope Spots'

- Site-based wins / progress
- Science is feeding through to management policy
- Resilient civil service
- ***A recoverable ecosystem***
- Promising offshore measures....
- Narrative on natural capital



So what are MPAs (for)?

- Features to ecosystems¹
- From *protection* to *recovery*
- Pragmatism and reality
- Wider seas (62%) must to learn from MPA management and *adapt to their needs*
- About people as much as wildlife (in needs, wants, aspirations)
- They demand narratives (for inspiration)



1: Read Impact Assessments for Sussex towed gear byelaw, and for pending Isles of Scilly towed gear byelaw


Thanks

Christopher Hitchen:

Don't be afraid to be thought arrogant or selfish. Picture all experts as if they were mammals. Never be a spectator of unfairness or stupidity. Seek out argument and disputation for their own sake; the grave will supply plenty of time for silence.

Daniel Pauly:

An animal that is very abundant, before it becomes extinct becomes rare. So you don't lose abundant animals. You always lose rare animals. Therefore they're not perceived as a big loss.



#CoastalFutures23

Livestream & London

25-26 January 2023



Coastal
Futures
Conference
2023

PANEL DEBATE

MPAs: From Paper to Protection

How can governments and stakeholders be mobilised and motivated over the next decade to achieve real ocean protection?

CHAIR

Sue Gubbay

Dr Simon Cripps, Wildlife Conservation Society

Donal Griffin, Fair Seas Ireland

Nick Greenwood, Marine Management
Organisation

Dr Jean-Luc Solandt, Marine Conservation Society



30th annual conference

Coastal Futures 2023

*Our Ocean and Coastal Future
for the Next Decade*

Headline and Reception Sponsors

ATKINS
Member of the SNC-Lavalin Group

**ENVIRONMENT
BANK**

**NATURAL
ENGLAND**



30th annual conference

Coastal Futures 2023

*Our Ocean and Coastal Future
for the Next Decade*



Q&A

www.slido.com

For online and in-person delegates

Enter code: 3390463

Headline and Reception Sponsors



Slido Poll

Q:
To what extent do you feel we have moved
from 'paper' to protection through MPAs in
the UK?

A: [scale]
1 = paper only
5 = halfway there
10 = protection in place



30th annual conference

Coastal Futures 2023

*Our Ocean and Coastal Future
for the Next Decade*

Headline and Reception Sponsors

ATKINS
Member of the SNC-Lavalin Group

**ENVIRONMENT
BANK**

**NATURAL
ENGLAND**

#CoastalFutures23

Livestream & London

25-26 January 2023



Coastal
Futures
Conference
2023

Coastal Futures Conference

London & livestream

25-26th January 2023

Keynote speakers



Coastal
Futures
Conference
2023



Coastal Futures Conference

London, 25-26th January 2023

Keynote:

Hugo Tagholm

Oceana Executive Director



#CoastalFutures23

An underwater photograph of a rocky seabed covered in diverse marine life. Several large, white-tentacled sea anemones with thick, yellowish-orange stalks are prominent. The rocks are encrusted with colorful algae, including pink and green species. Several starfish, some yellow and some pink, are scattered across the rocky surface. The water is clear and blue, suggesting a healthy marine environment.

OCEANA UK

Campaigning for a Wild Ocean



**OCEANA IS DEDICATED TO
PROTECTING AND RESTORING
THE WORLD'S OCEANS ON A
GLOBAL SCALE.**

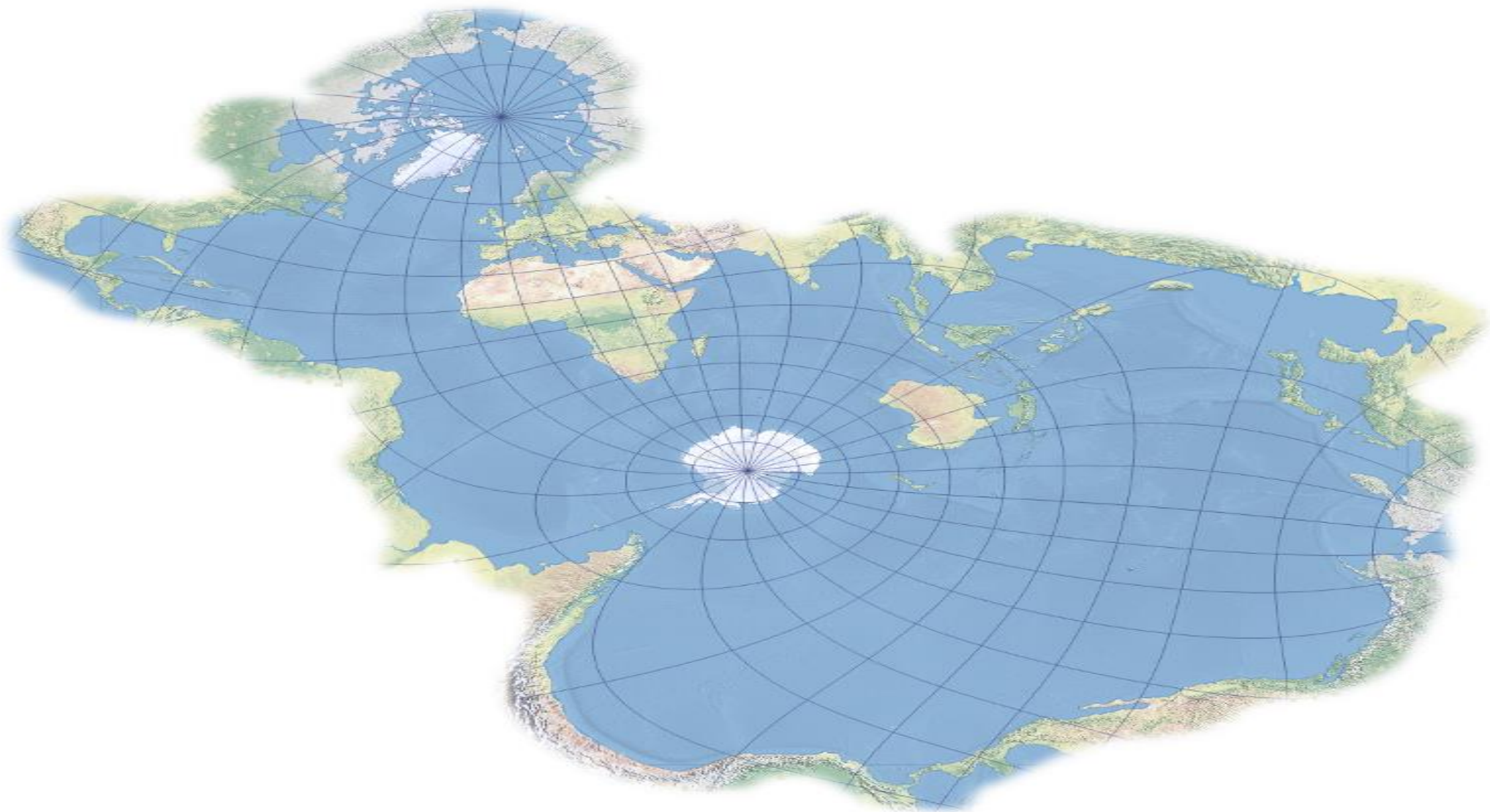


SURFERS AGAINST
SEWAGE









#ENDOVERFISHING

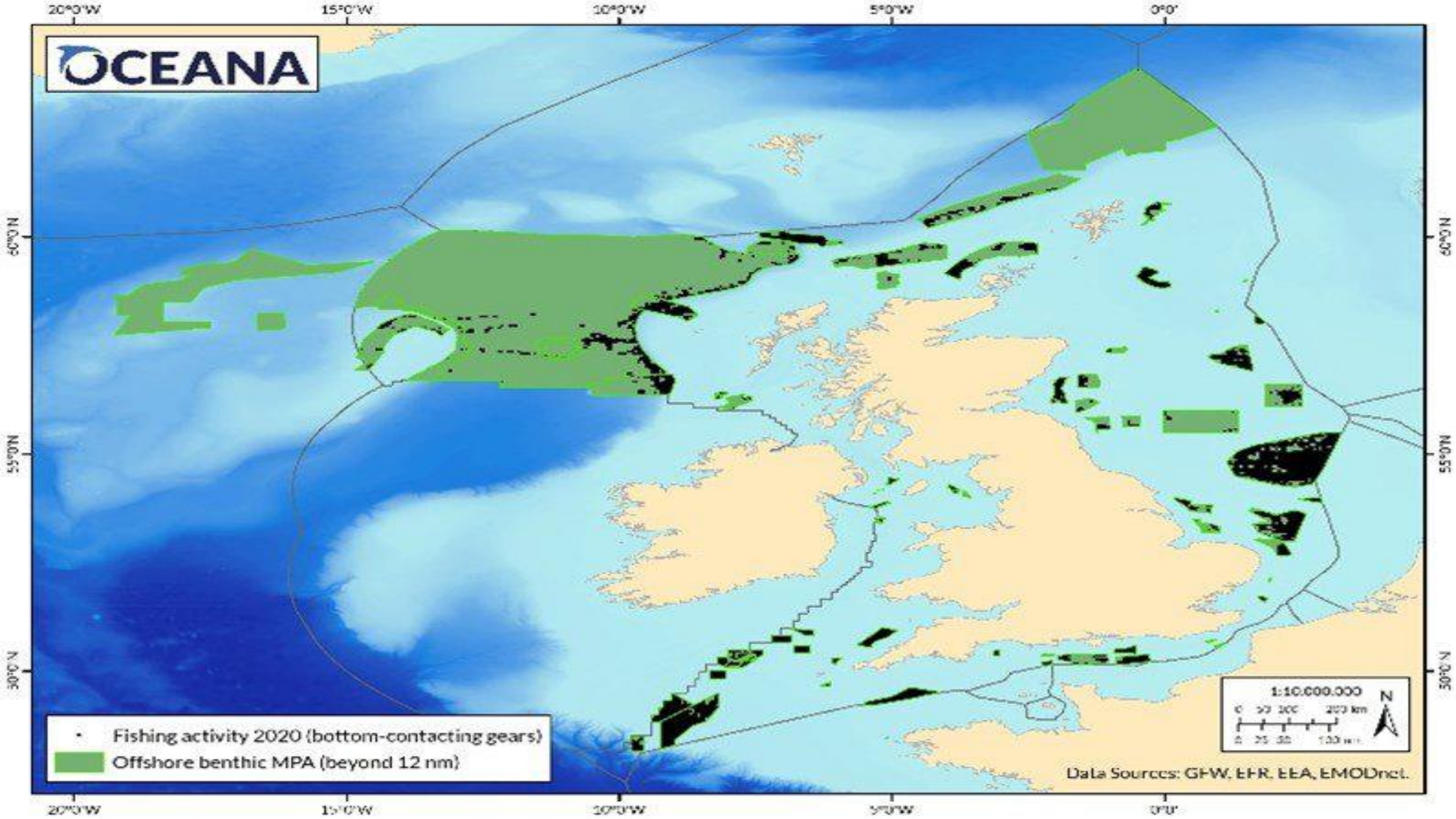






#BANBOTTOMTRAWLING

OCEANA

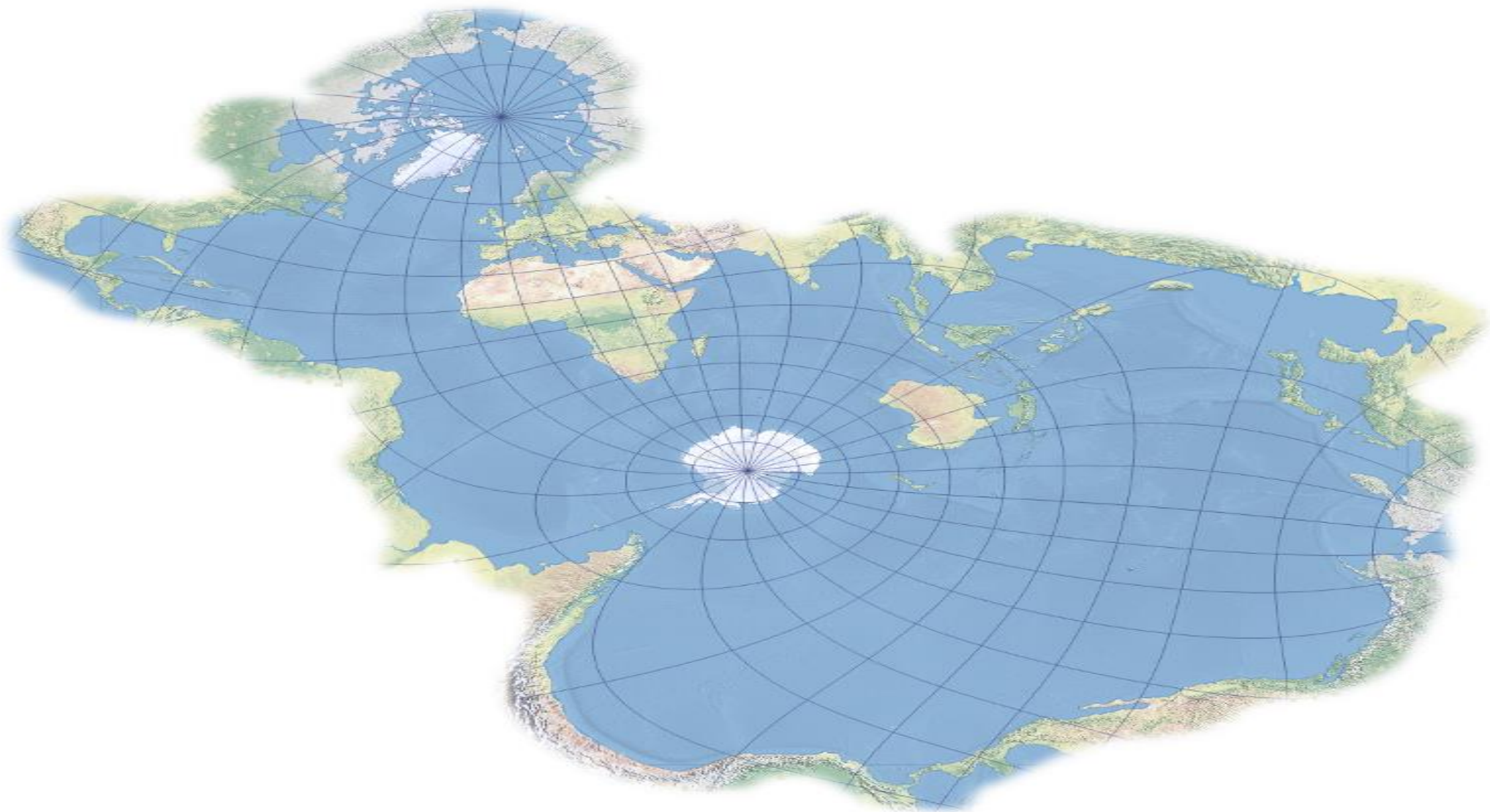




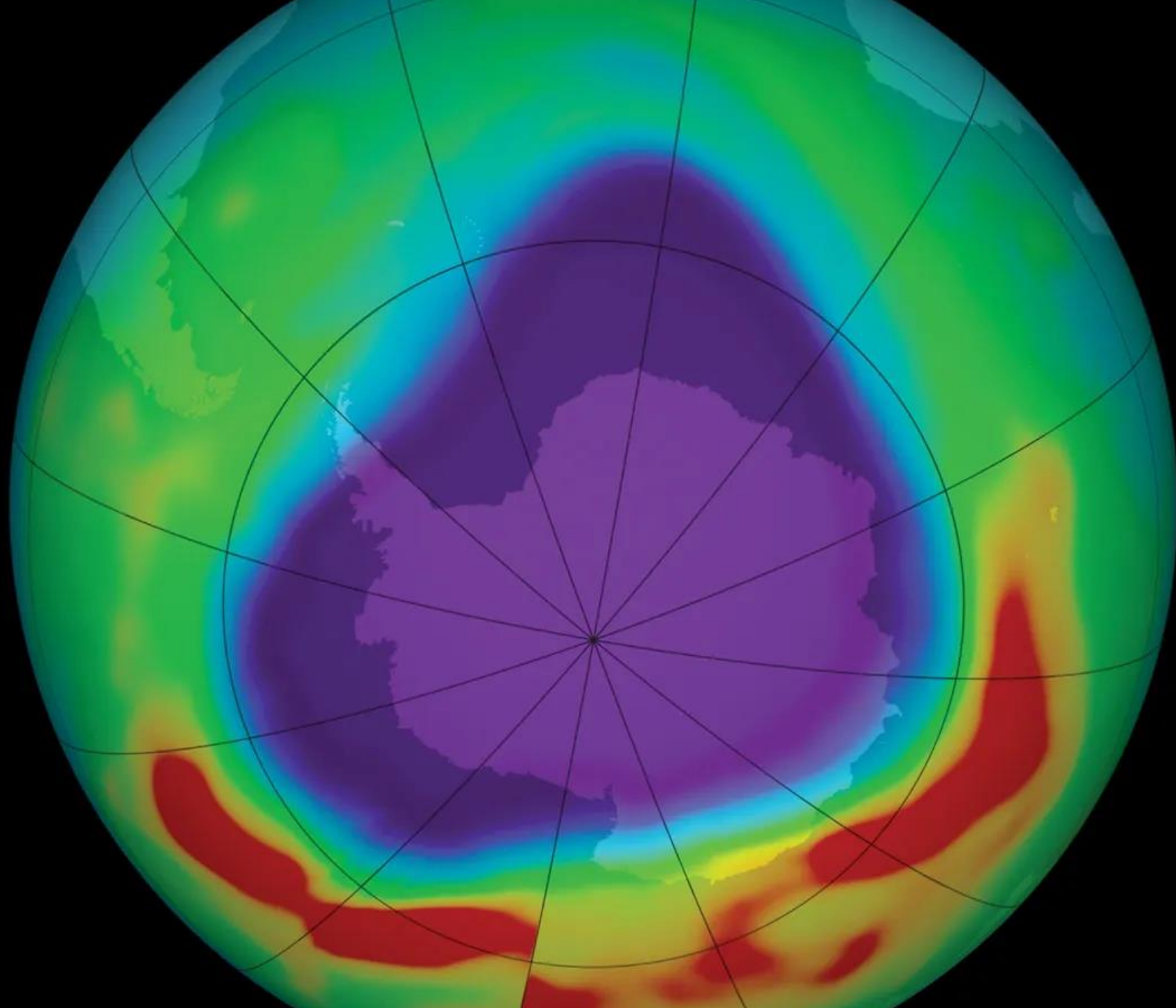


#ENDOFFSHOREDILLING













#WILDOCEAN

#CoastalFutures23

Livestream & London

25-26 January 2023



Coastal
Futures
Conference
2023



30th annual conference

Coastal Futures 2023

*Our Ocean and Coastal Future
for the Next Decade*

Reflections The Next Decade

Bob Earll and Natasha Bradshaw

*Reflection on thirty years of Coastal Futures
and ambitions for the next decade*

CF23: Six Sessions

Tackling the Climate Challenge

Delivering Marine Restoration

Governing for Communities

Fisheries Management

Balancing Act

MPAs

30 Years!

Coastal Futures - Bob Earll

Inspiration

‘Networking’

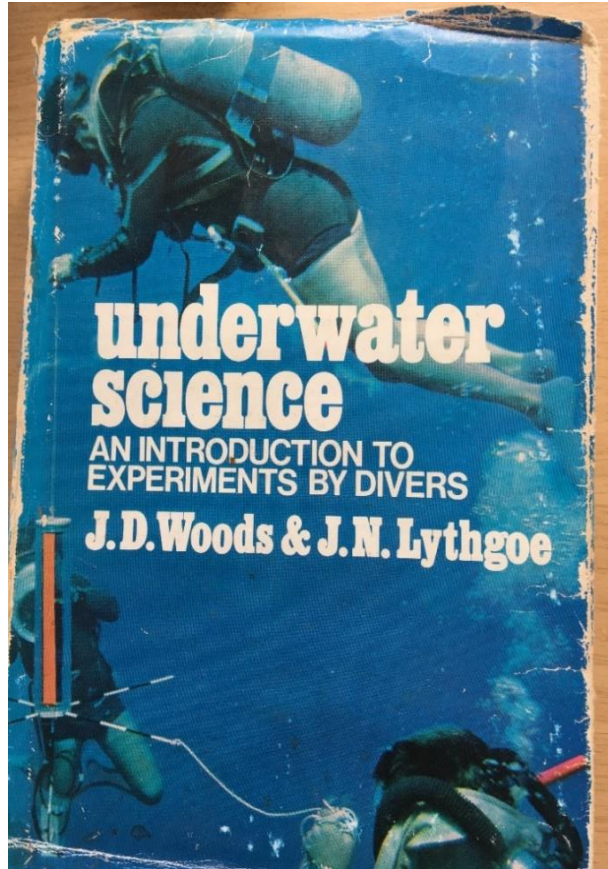
The challenges

Joy & Action


Photo: Alex Mustard



My inspiration – diving science – conferences



Woods & Lythgoe 1971



Shetland 1968 Operation Kelp ...

David Bellamy –


The first UK citizen science project
for divers -

50+ years ago

**Underwater Conservation
Year (1977) -> the Marine**

Conservation Society 1983

Bernard Eaton



**Underwater – Then Marine
Conservation Conferences 1979 – 1991**

Organised by Bob Earll ...

The biggest/only marine conservation
conferences

Coastal Futures

Bringing people together – 140+ organisations – Networking

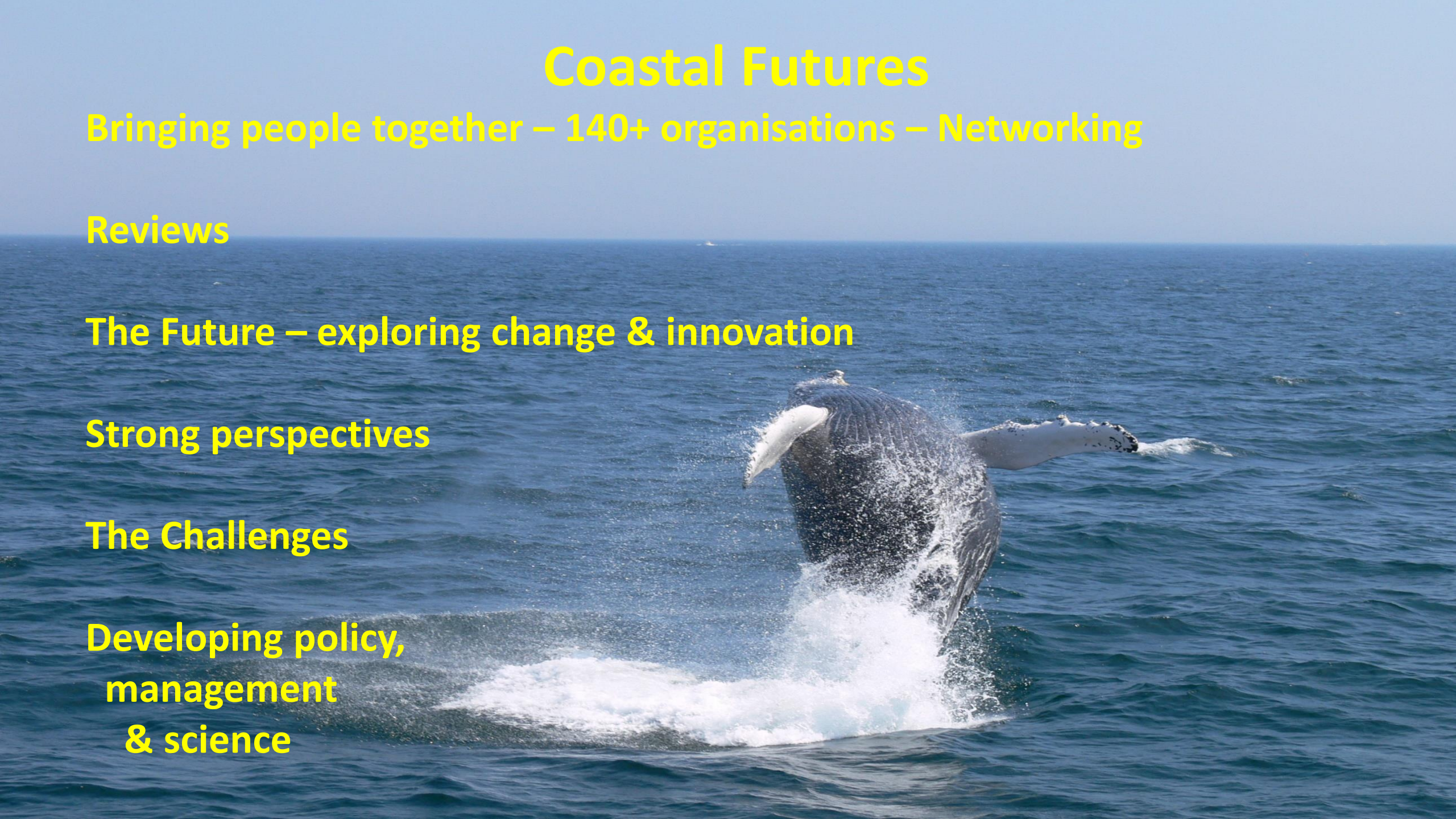
Reviews

The Future – exploring change & innovation

Strong perspectives

The Challenges

Developing policy,
management
& science



What has Coastal Futures Achieved?

Its always been there – for several generations ...

Lots of

Conversations

Attached meetings

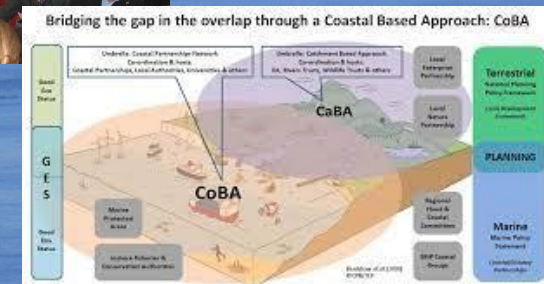
CoBA -> 3 C's - Championing, Coastal Co-ordination

Project launches

Joan Edwards & Sian Prior call for a Marine Act

Lots of ideas – opportunities – work - collaborations


Lots of relationships ...



Networking ...



The Challenges ... plus a few others



Don't despair
Look for Opportunities and Joy



... and the oceans provide this



30th annual conference

Coastal Futures 2023

*Our Ocean and Coastal Future
for the Next Decade*

30 Year Anniversary

Ocean and Coastal Futures

Anniversary Film

By

Louis Hogan

...and a few Coastal Futures fans...

The Next Decade

Ocean and Coastal Futures

'Bob Earll Award'

Launching
January 2024



 Coastal
Futures
Conference
2023

30th annual conference

Coastal Futures 2023

*Our Ocean and Coastal Future
for the Next Decade*

Thank You

Chairs, Facilitators and Speakers

RGS

MWC

Kensington Books

Jayne O'Nions

Diana Hunt

Louis Hogan

Matt Jarvis

Delegates



30th annual conference

Coastal Futures 2023

*Our Ocean and Coastal Future
for the Next Decade*

#CoastalFutures23

25-26 January, London & livestream



*Our Ocean and Coastal Future
for the Next Decade*

